



Contains public sector information licensed under the Open Government License v1.0.

1:30000@A4



Figure 1a: Location of Site

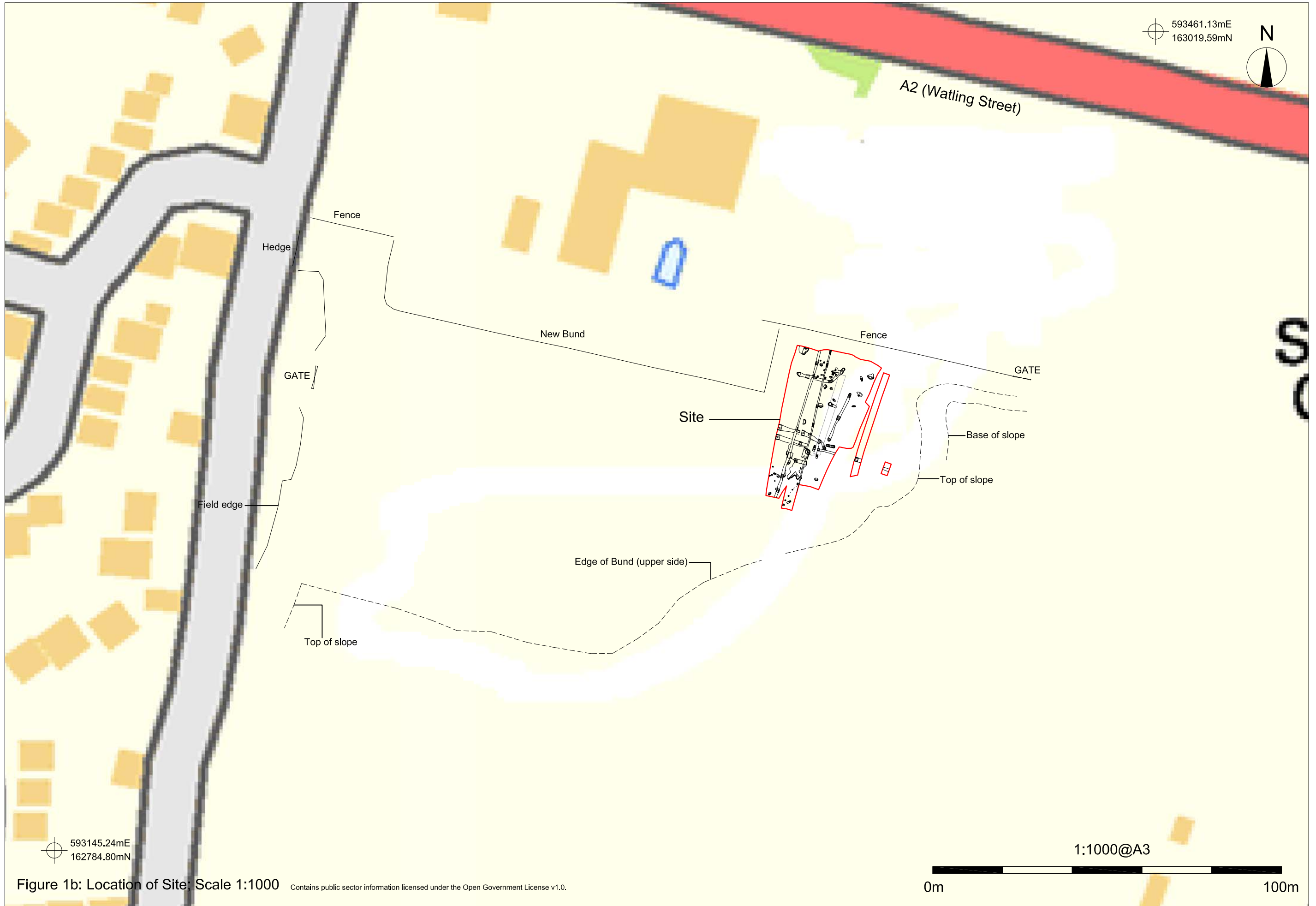
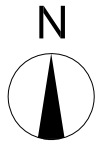


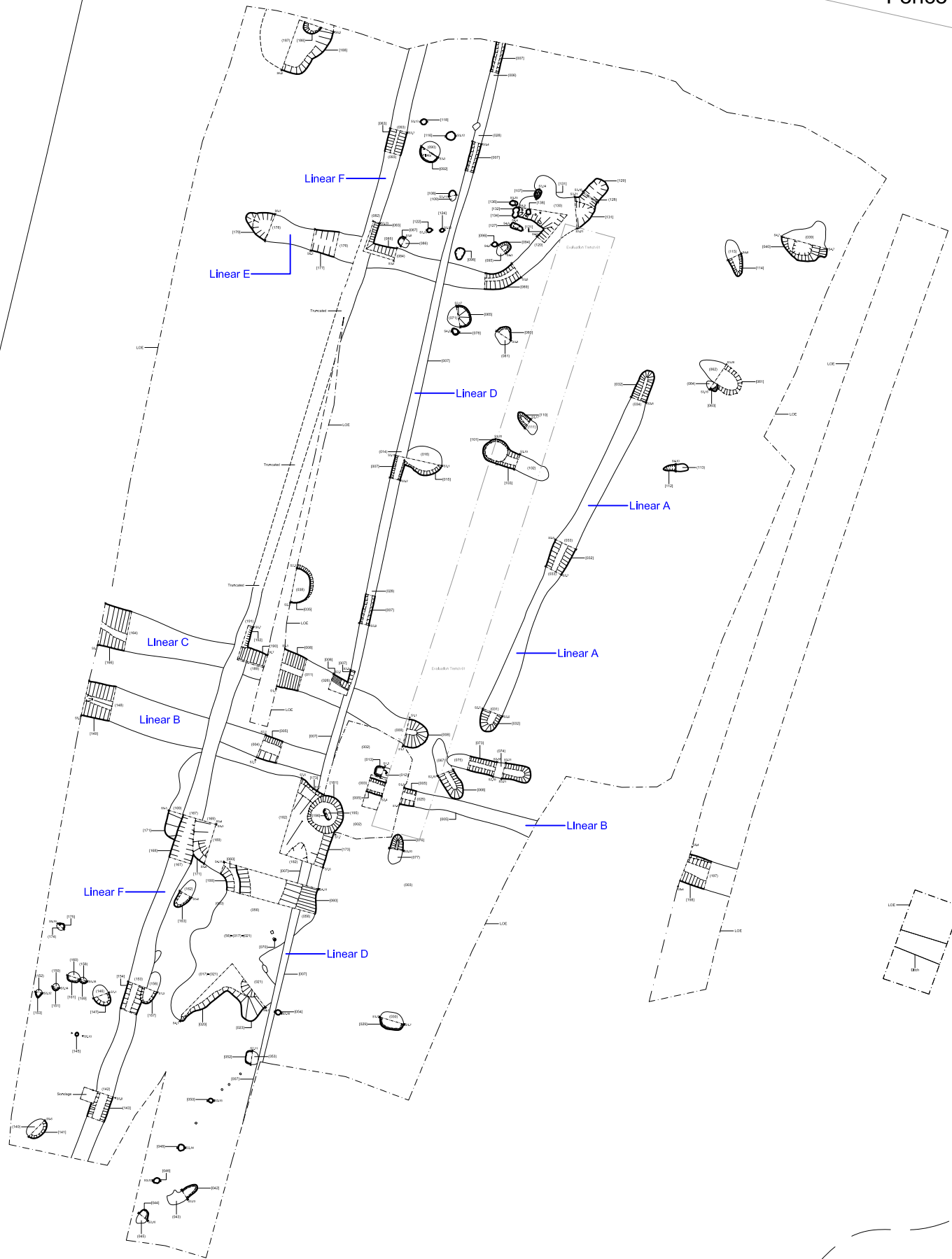
Figure 1b: Location of Site; Scale 1:1000 Contains public sector information licensed under the Open Government License v1.0.



593382.53mE
162938.50mN

Fence

New Bund



593350.0mE
162880.0mN

Top of slope

1:200@A3

0m

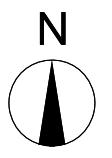
20m

Figure 2: Site Plan; Scale 1:200

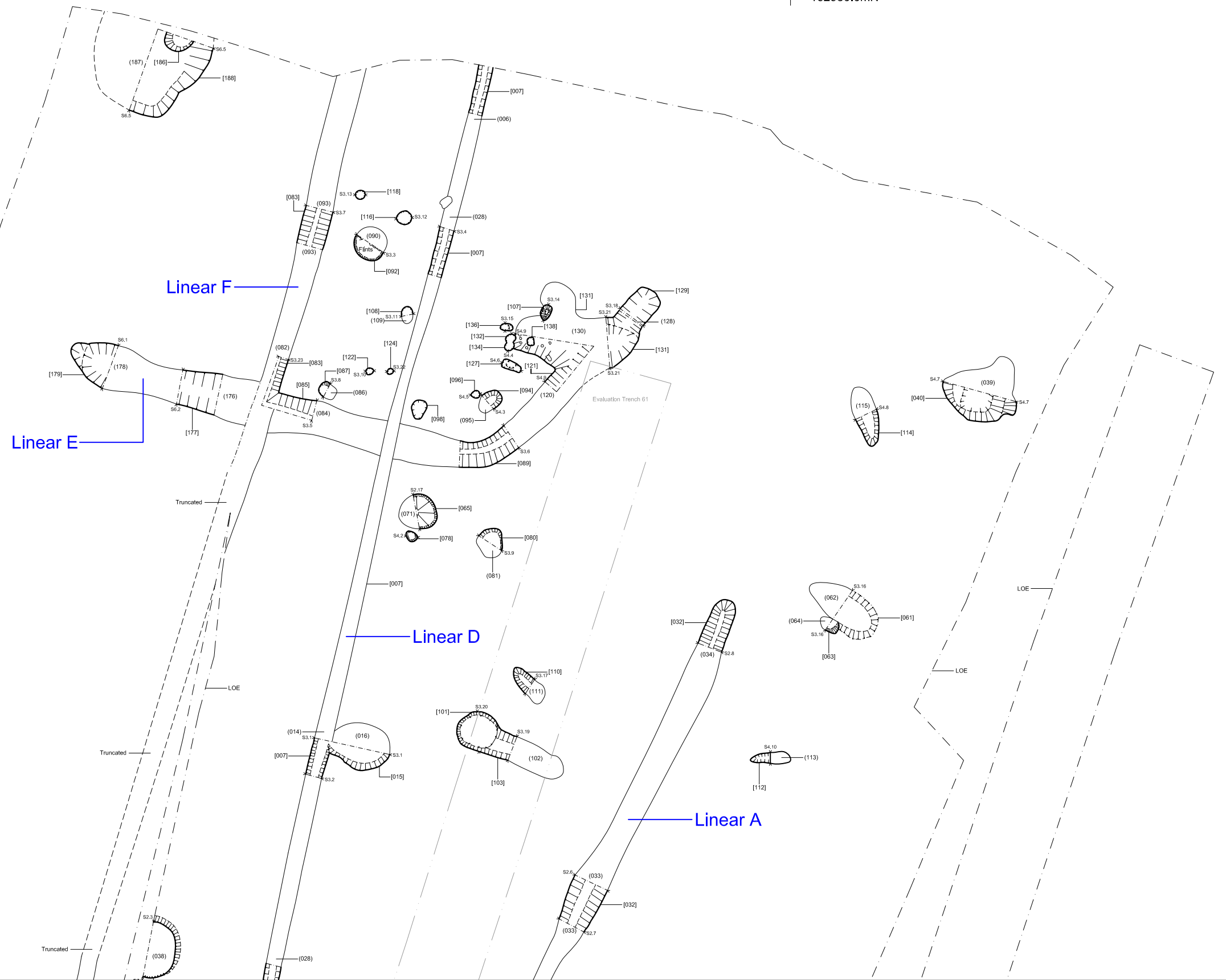
1:100@A3

0m

10m



593375.0mE
162930.0mN



593350.0mE
162910.0mN

Figure 3: Site Plan; Scale 1:100

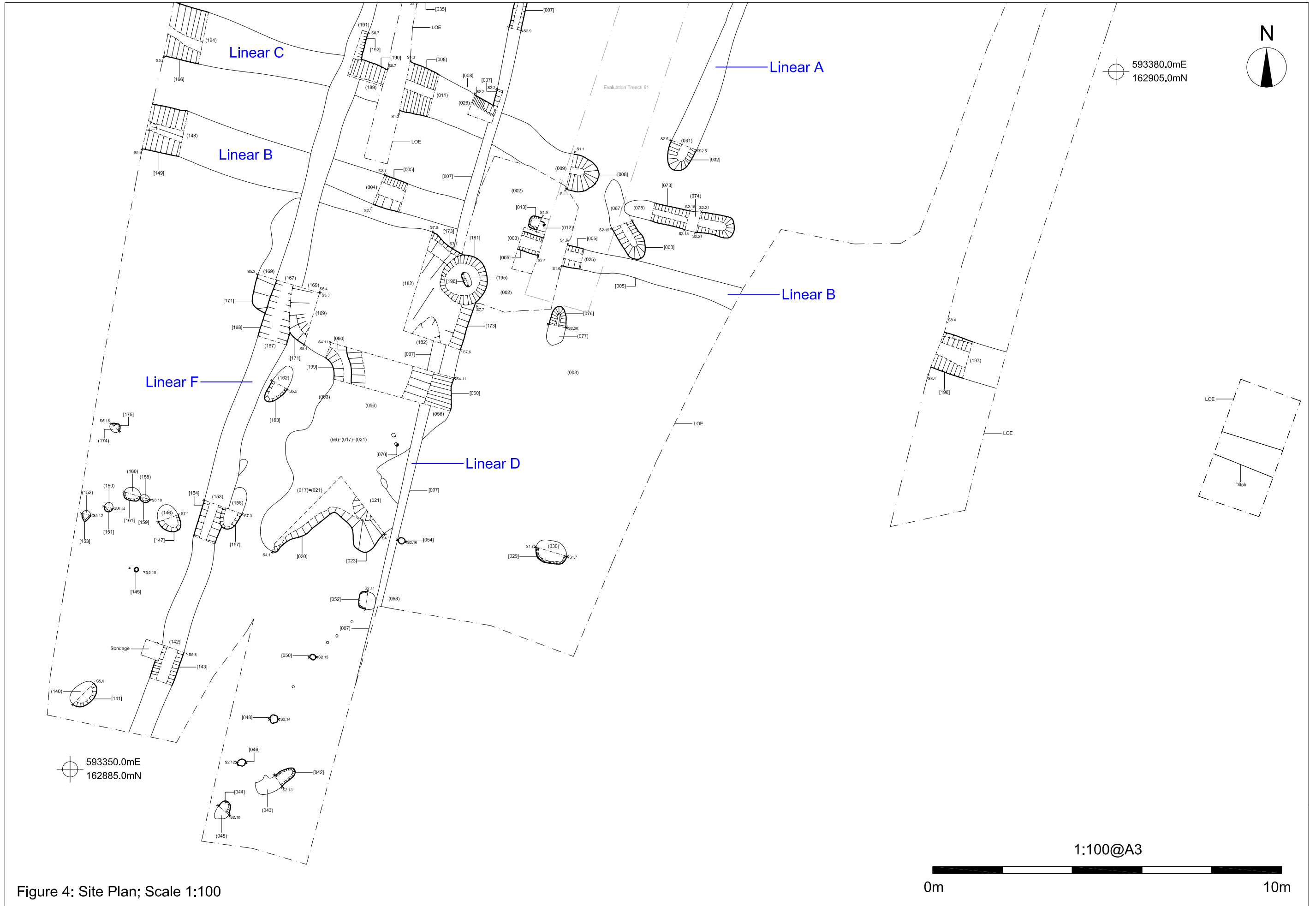
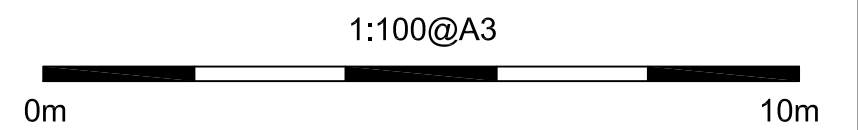
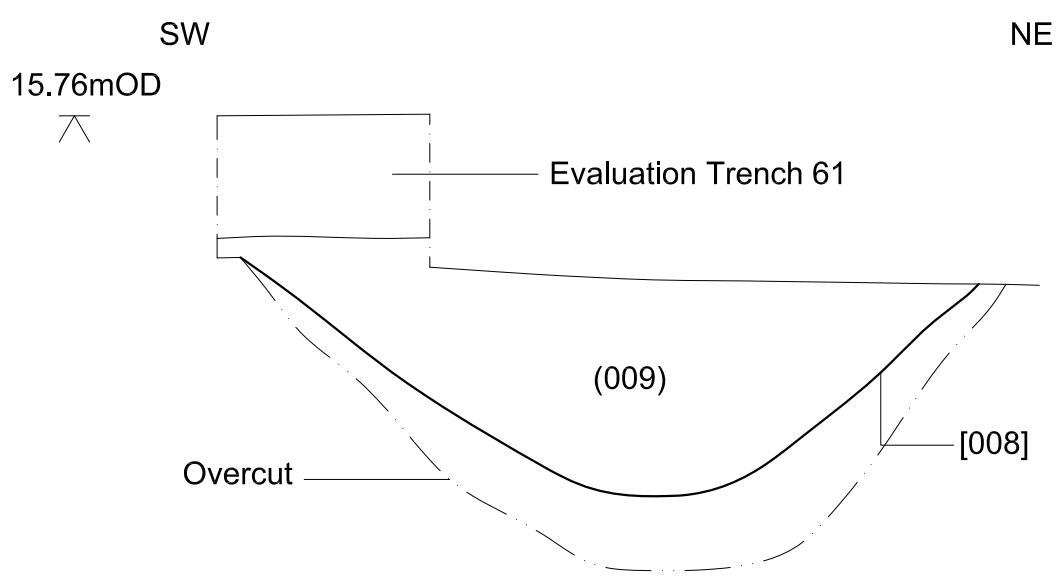


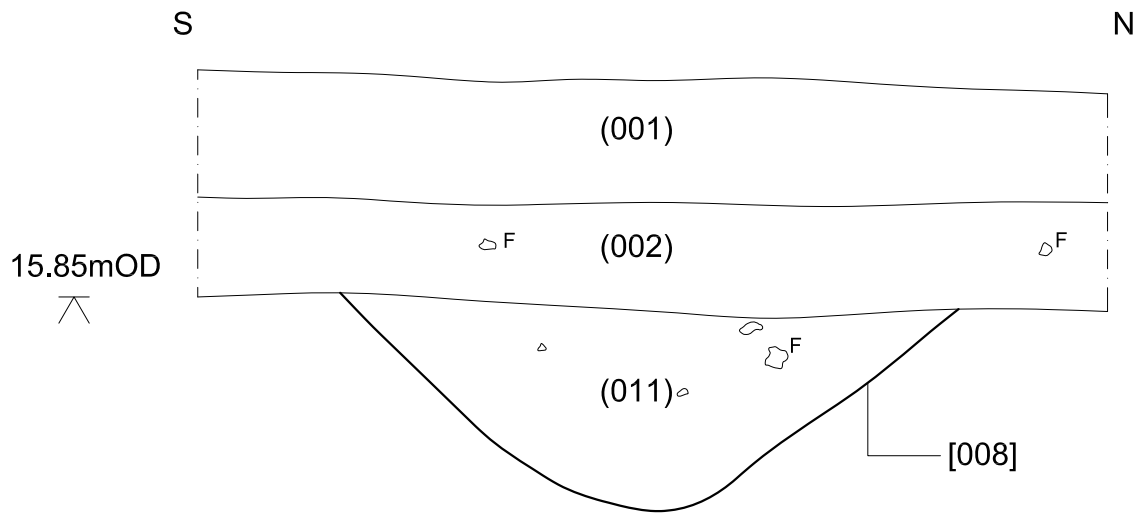
Figure 4: Site Plan; Scale 1:100



Dwg 1.1



Dwg 1.3

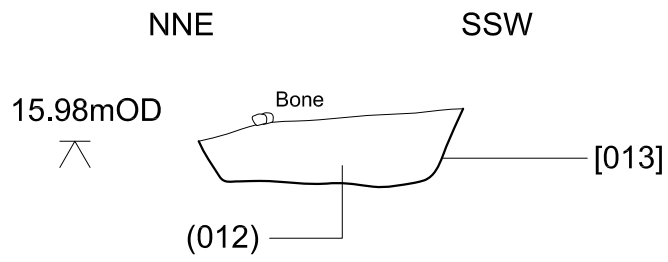


1:20@A4

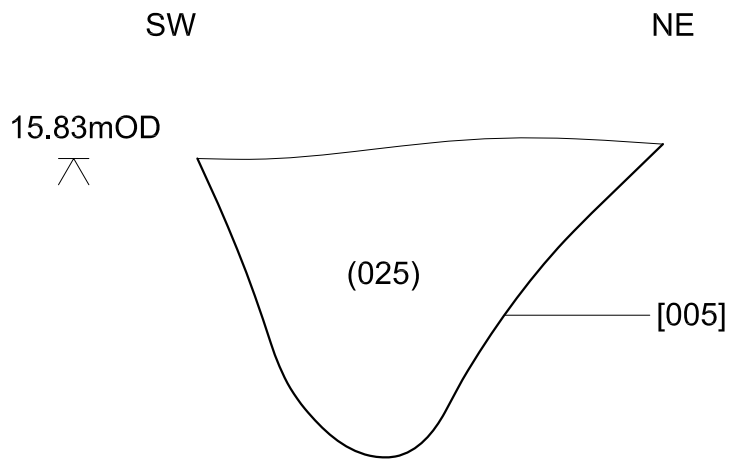


Figure 5: Sections

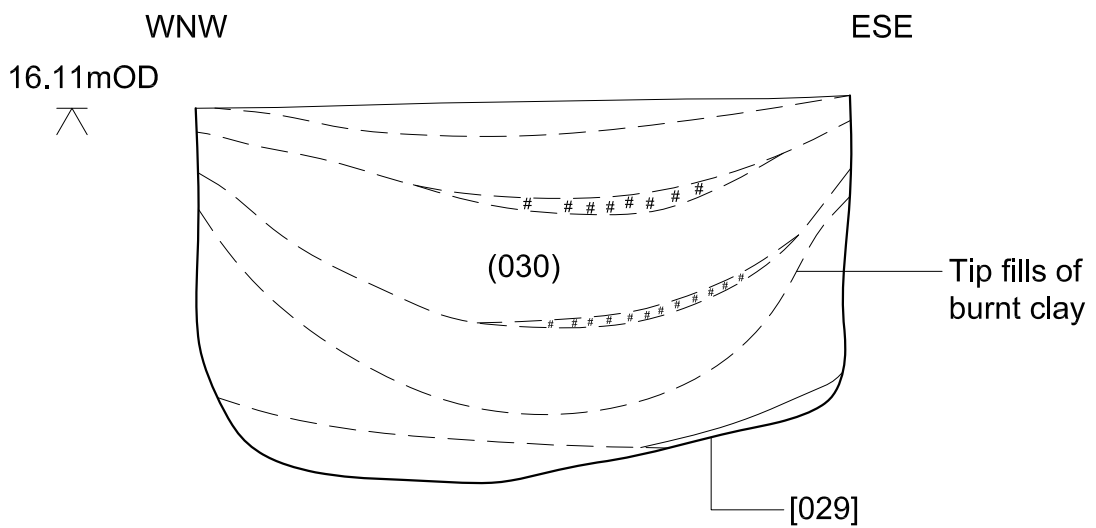
Dwg 1.5



Dwg 1.6



Dwg 1.7



1:10@A4

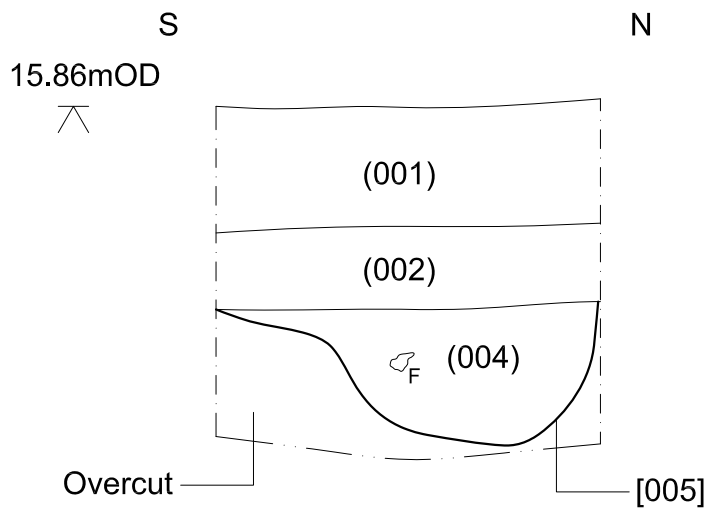


0m

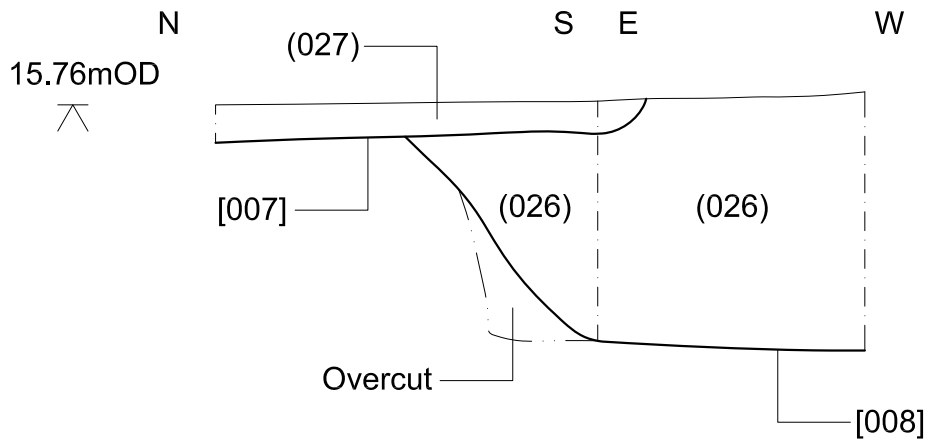
1m

Figure 6: Sections

Dwg 2.1



Dwg 2.2



Dwg 2.3

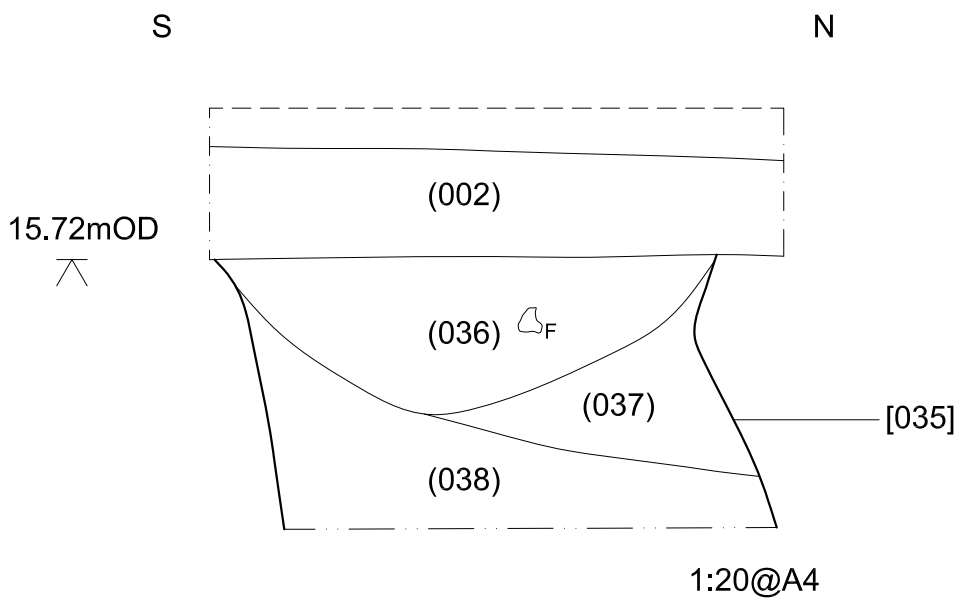
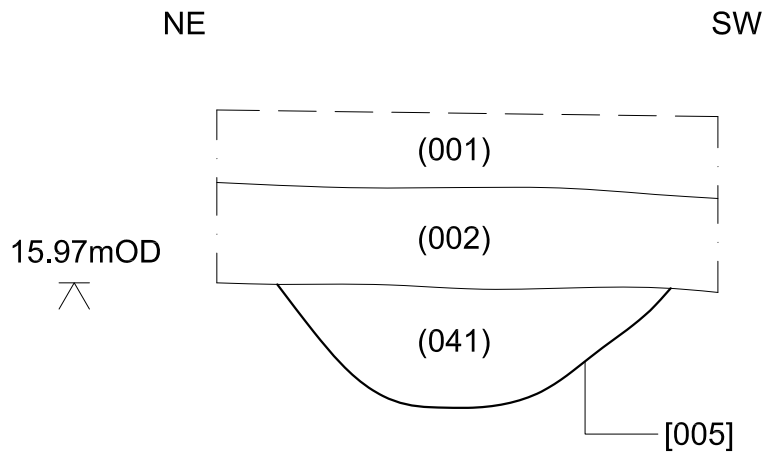
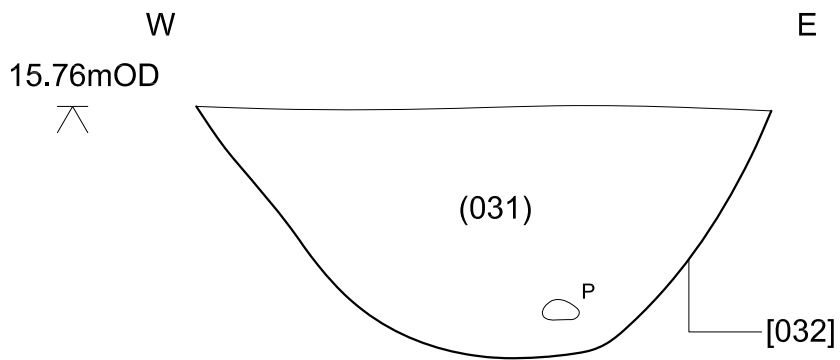


Figure 7: Sections

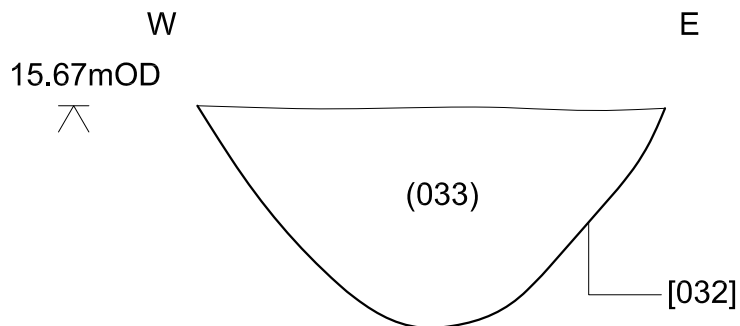
Dwg 2.4



Dwg 2.5



Dwg 2.6



1:10@A4

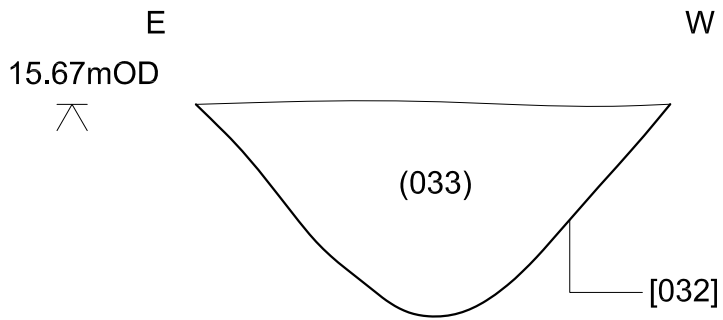


Figure 8: Sections

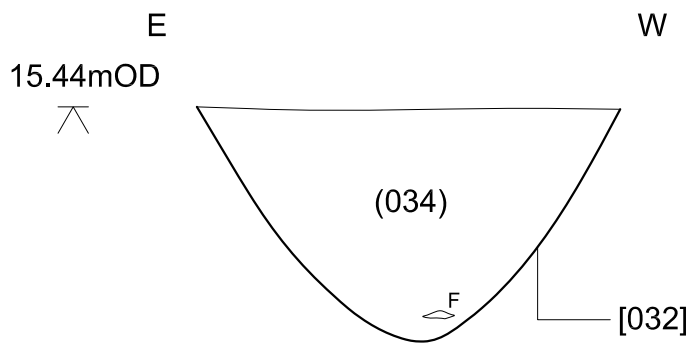
0m

1m

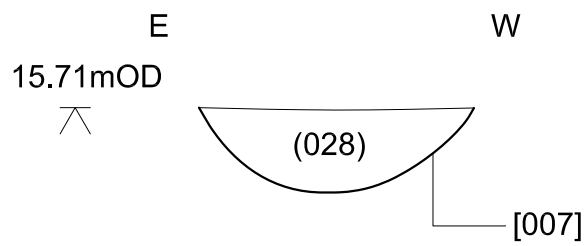
Dwg 2.7



Dwg 2.8



Dwg 2.9



1:10@A4

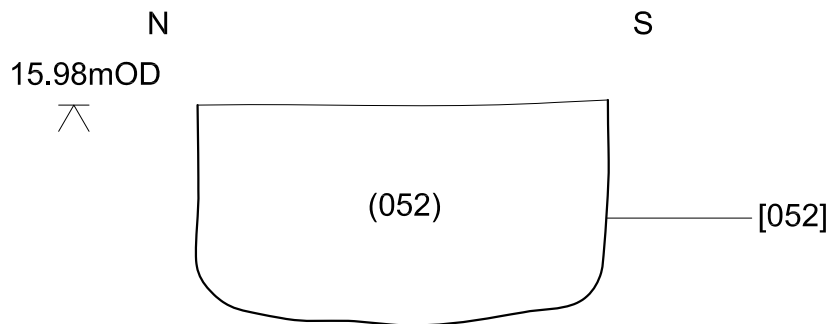


Figure 9: Sections

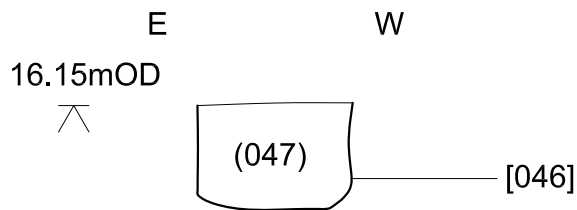
Dwg 2.10



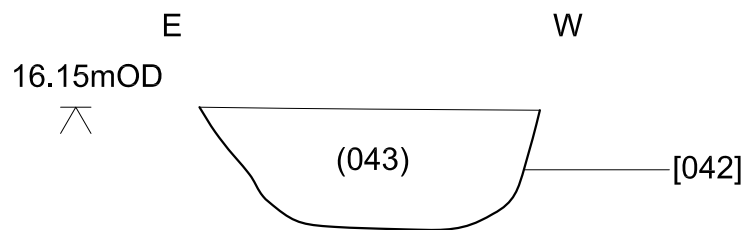
Dwg 2.11



Dwg 2.12



Dwg 2.13



1:10@A4

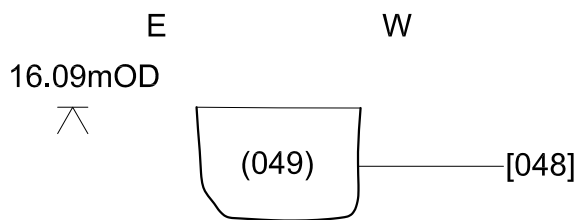


Figure 10: Sections

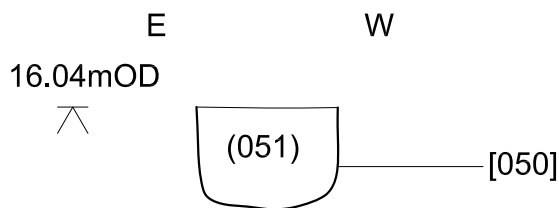
0m

1m

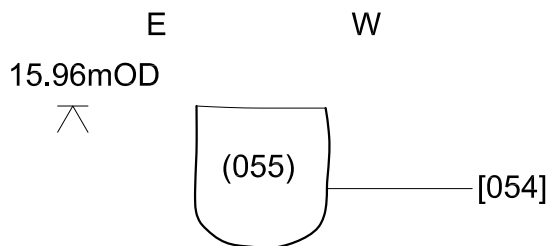
Dwg 2.14



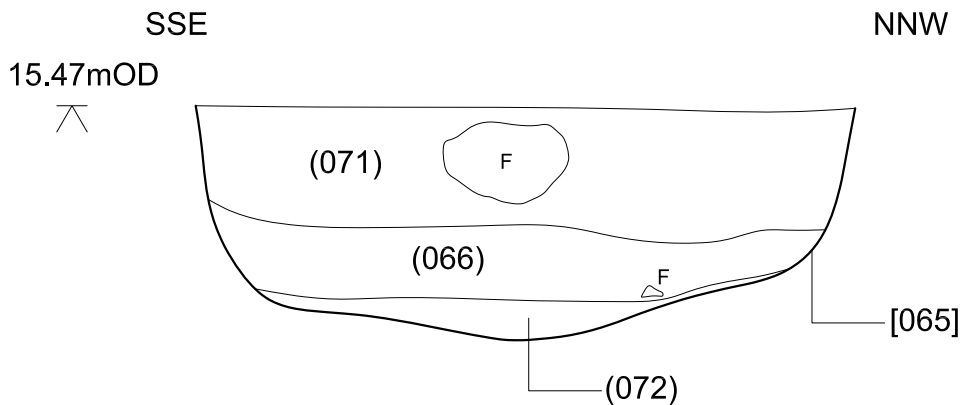
Dwg 2.15



Dwg 2.16



Dwg 2.17



1:10@A4

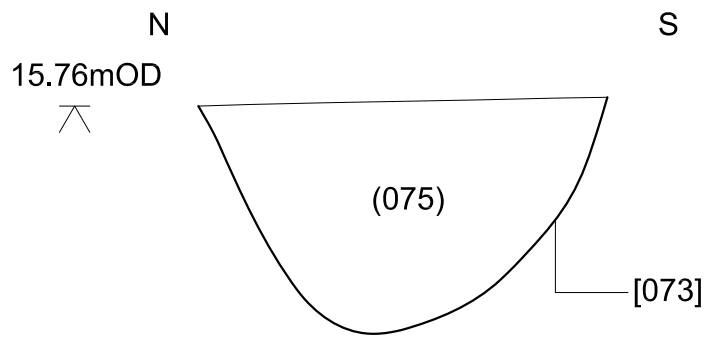


0m

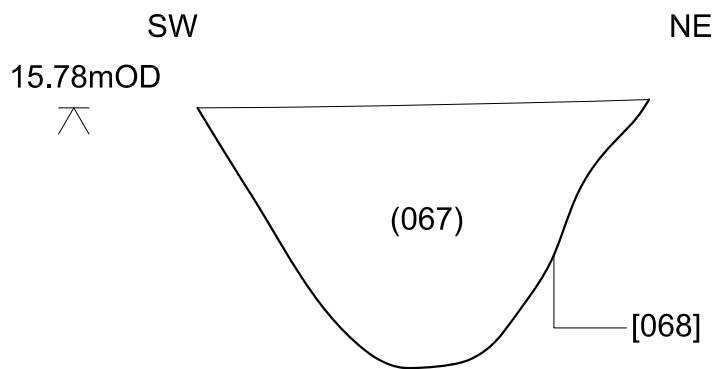
1m

Figure 11: Sections

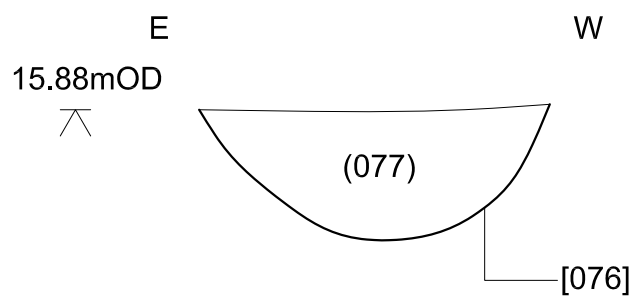
Dwg 2.18



Dwg 2.19



Dwg 2.20

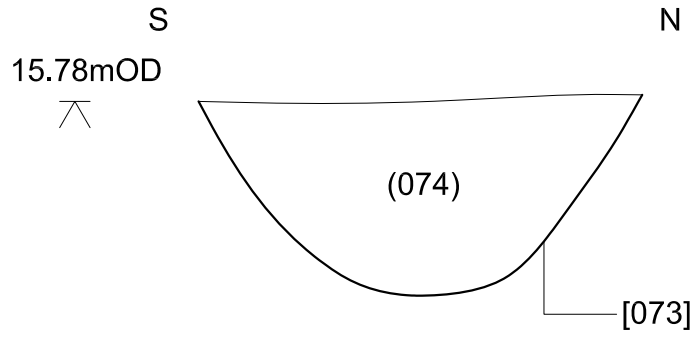


1:10@A4

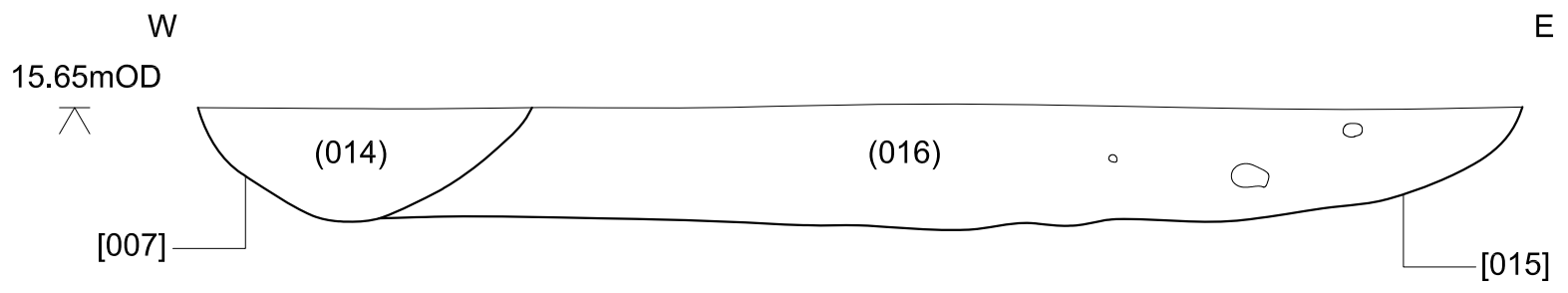


Figure 12: Sections

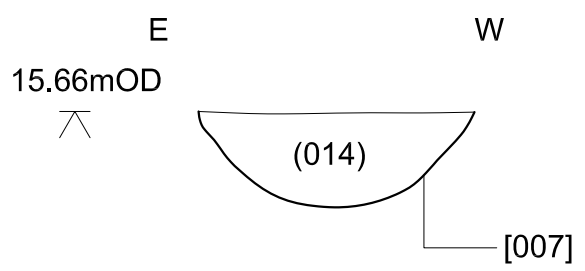
Dwg 2.21



Dwg 3.1



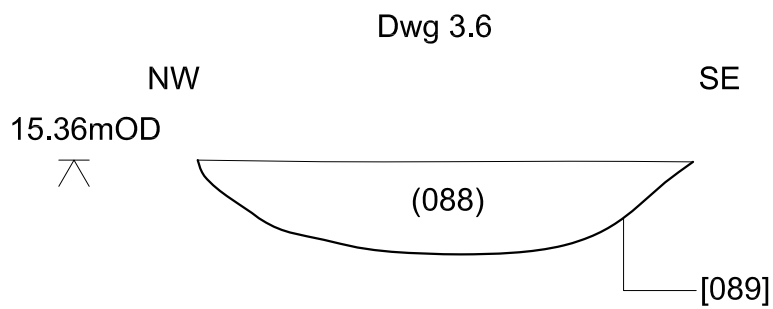
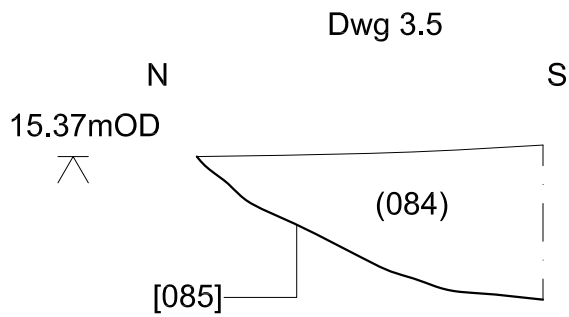
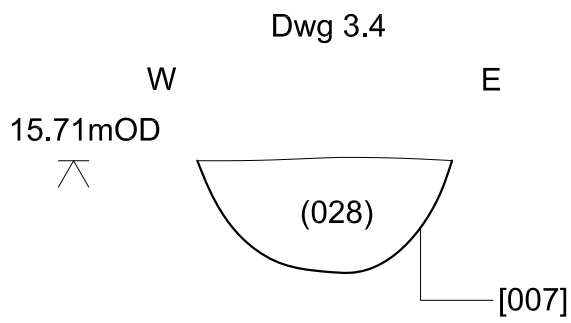
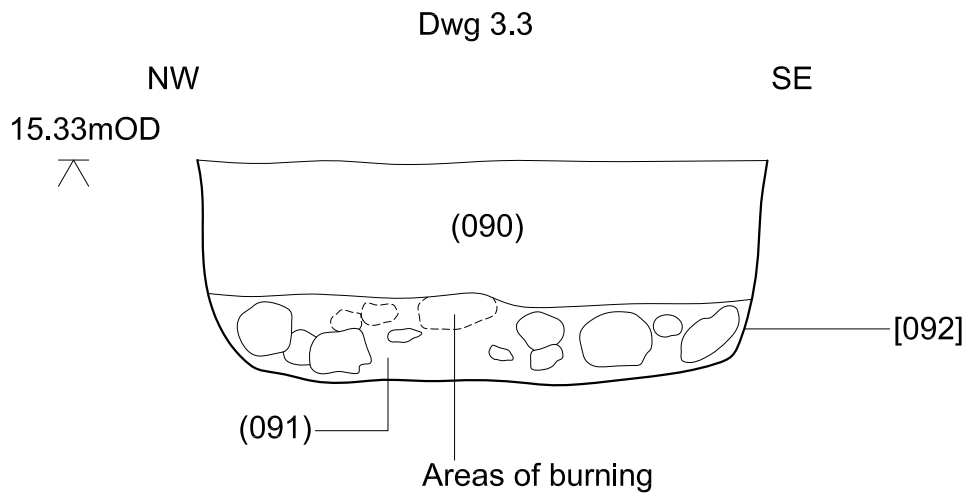
Dwg 3.2



1:10@A4



Figure 13: Sections



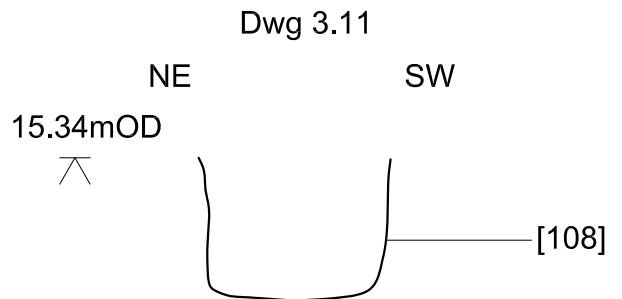
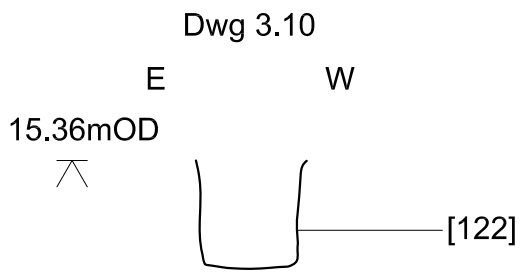
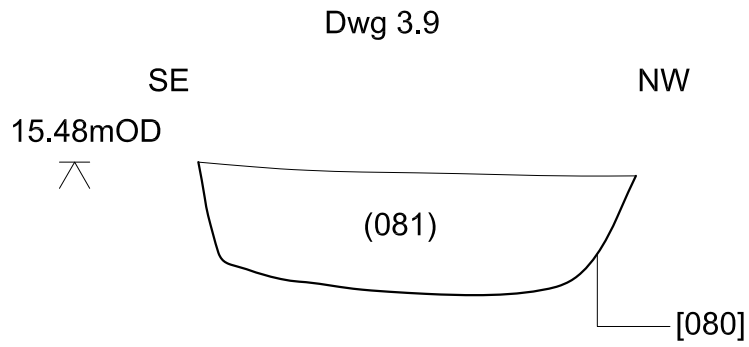
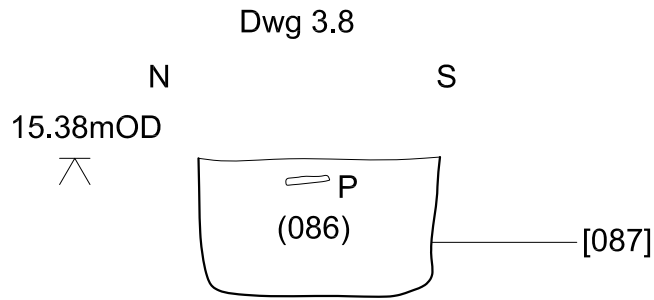
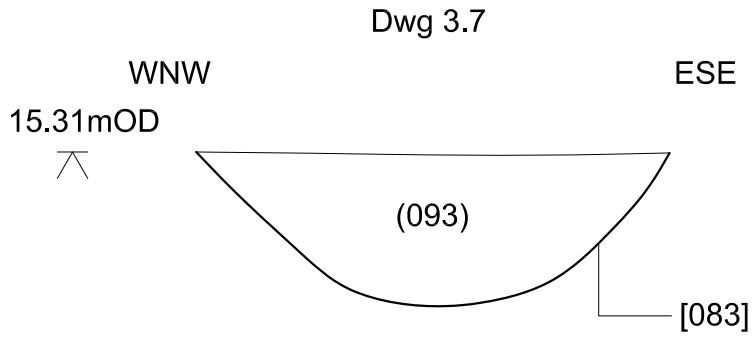
1:10@A4



0m

1m

Figure 14: Sections



1:10@A4

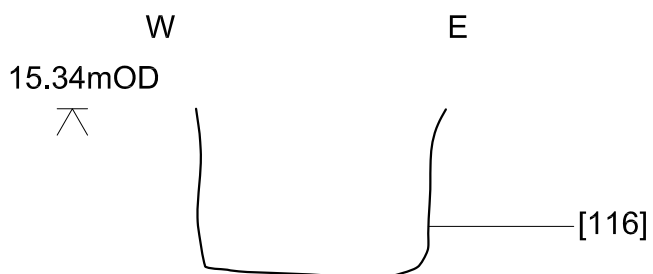


Figure 15: Sections

0m

1m

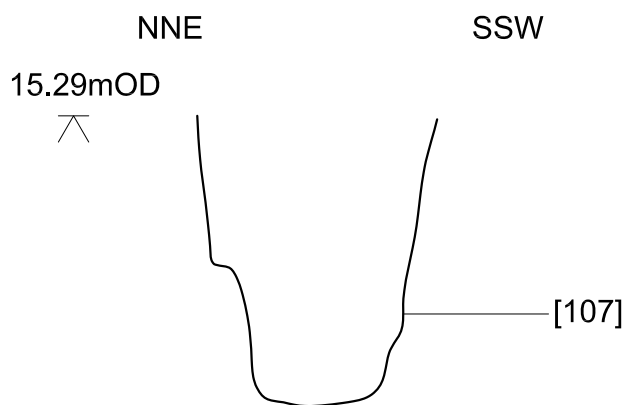
Dwg 3.12



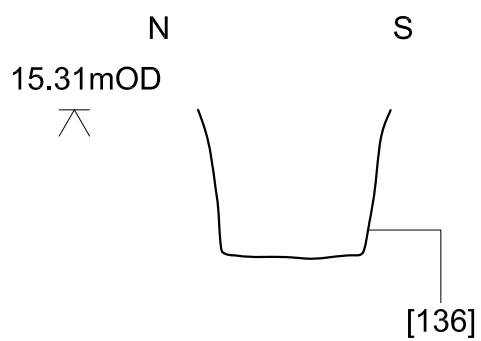
Dwg 3.13



Dwg 3.14



Dwg 3.15



1:10@A4

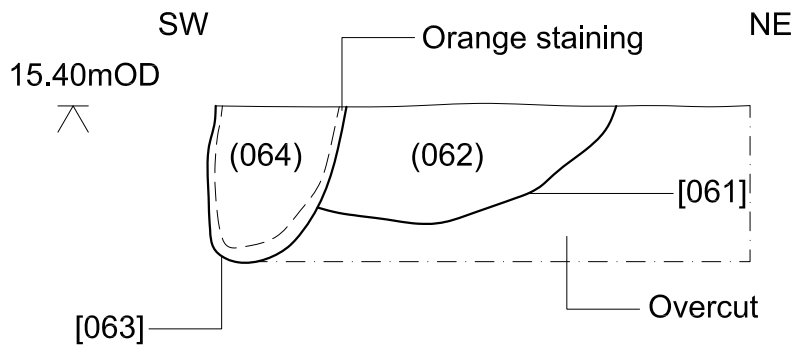


Figure 16: Sections

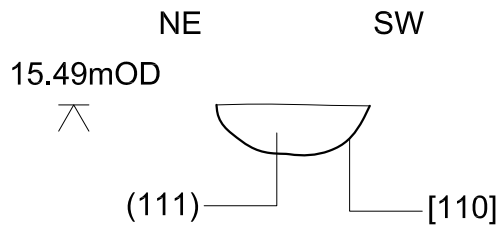
0m

1m

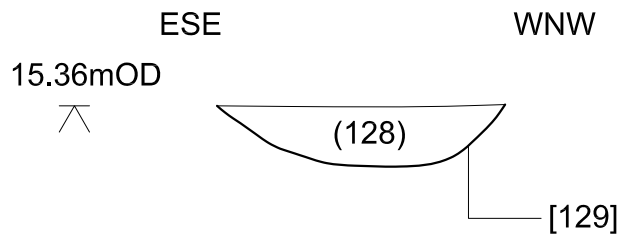
Dwg 3.16



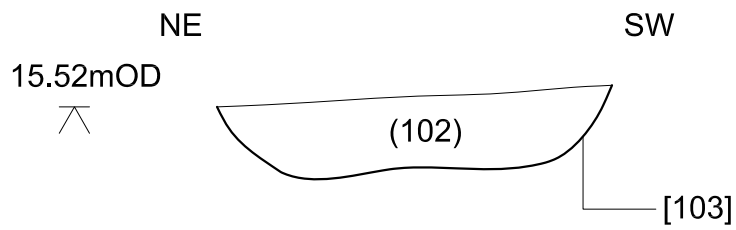
Dwg 3.17



Dwg 3.18



Dwg 3.19

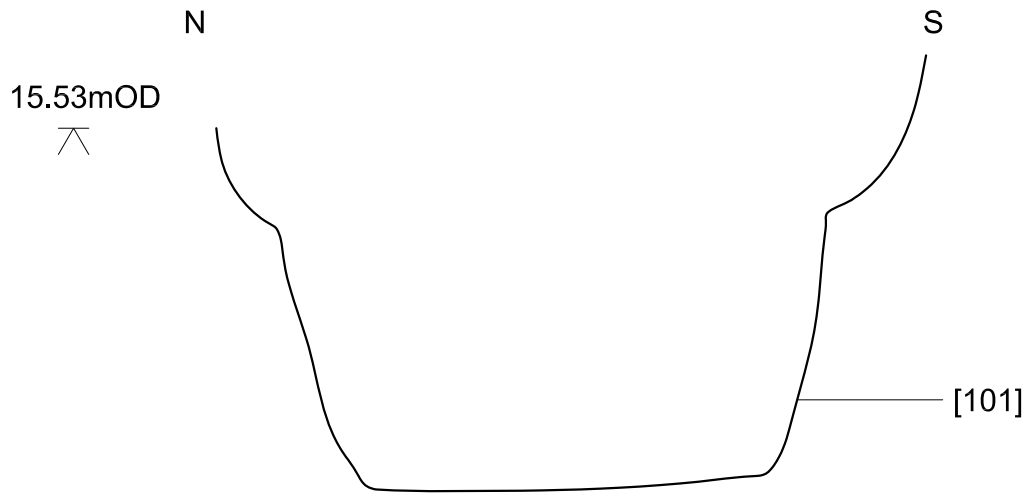


1:20@A4

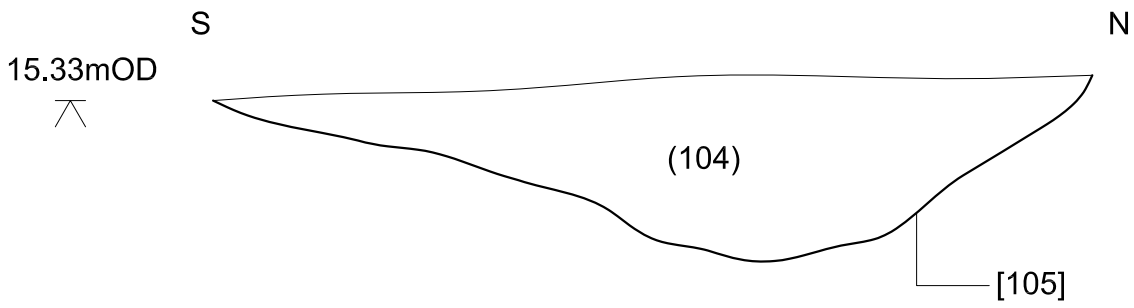


Figure 17: Sections

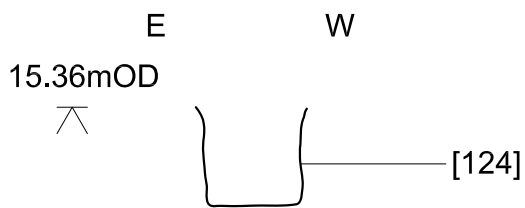
Dwg 3.20



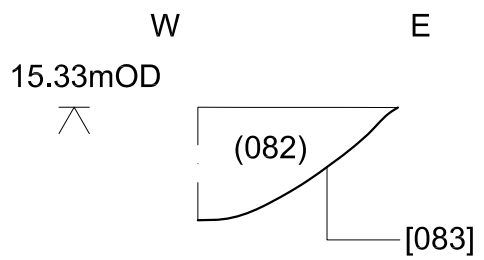
Dwg 3.21



Dwg 3.22



Dwg 3.23

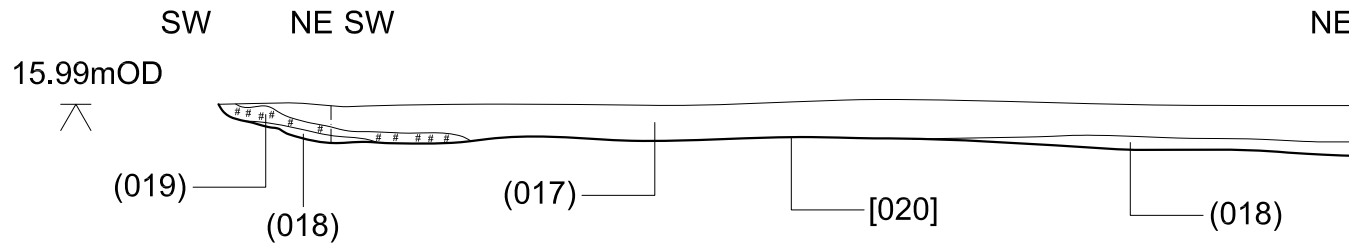


1:10@A4

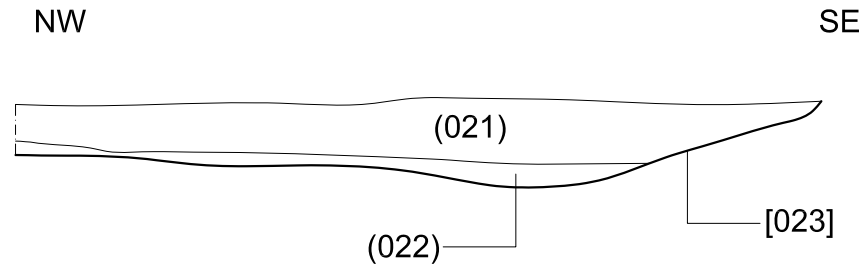


Figure 18: Sections

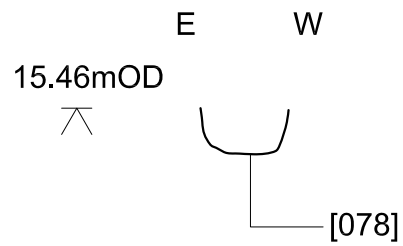
Dwg 4.1



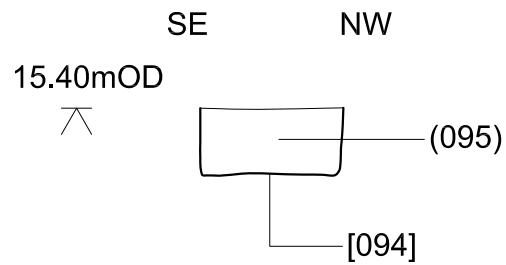
Dwg 4.1 continued



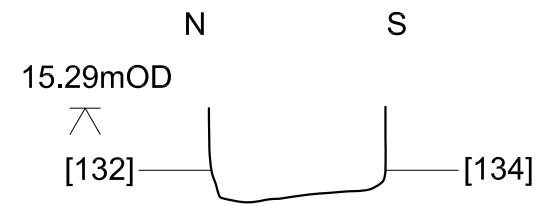
Dwg 4.2



Dwg 4.3



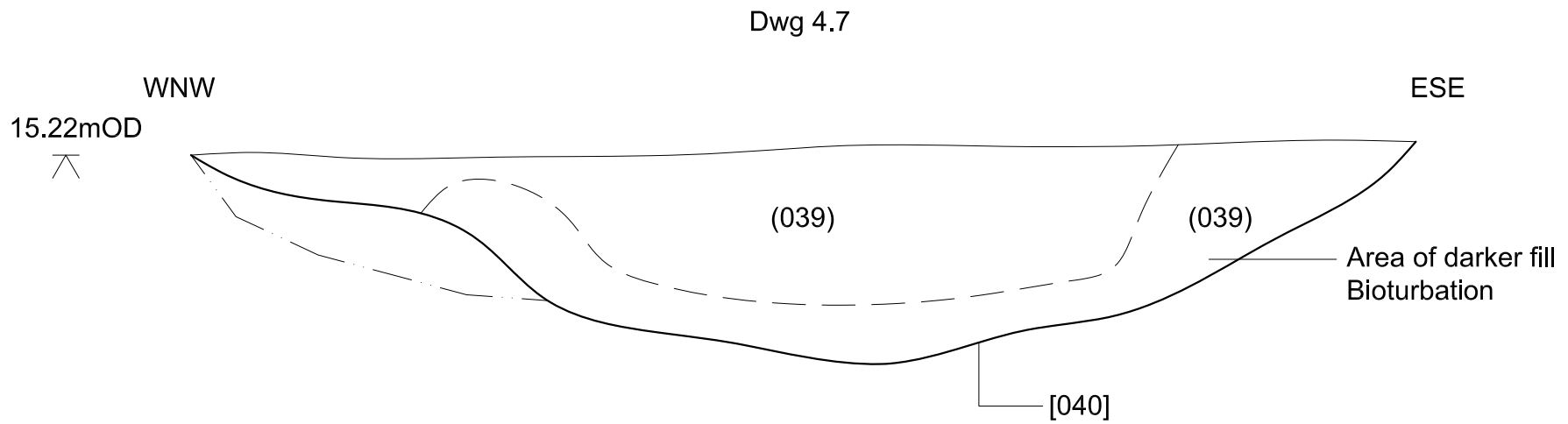
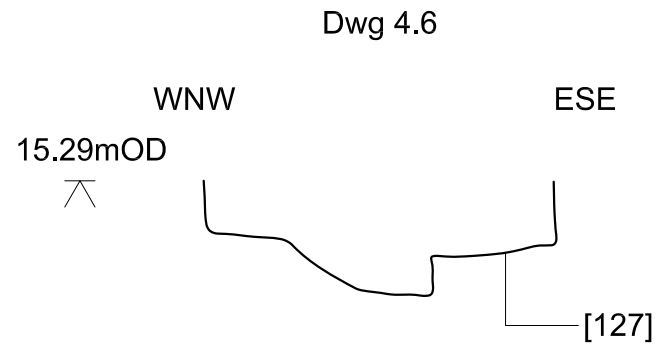
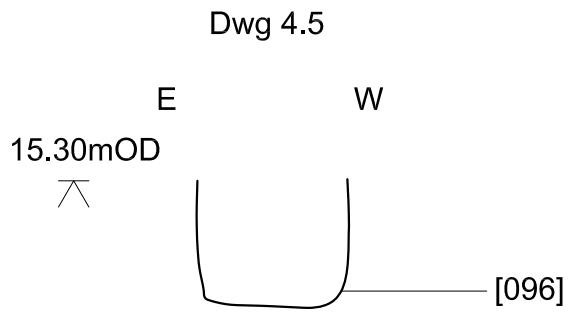
Dwg 4.4



1:20@A4



Figure 19: Sections

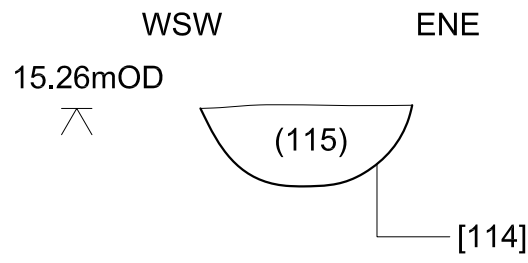


1:10@A4

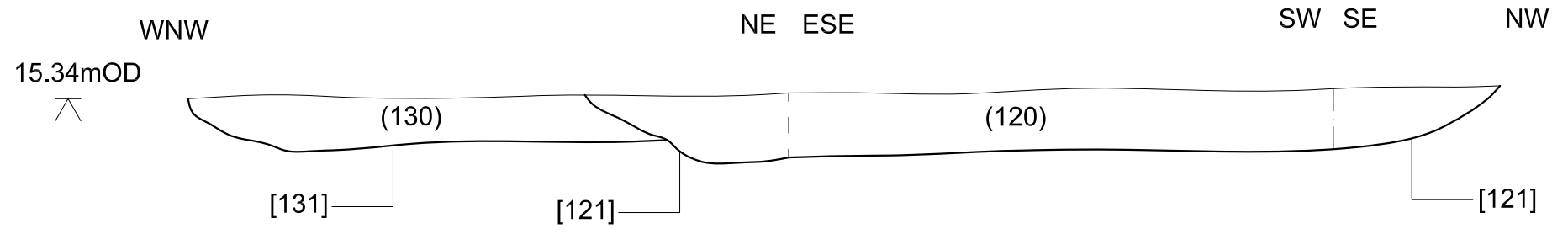


Figure 20: Sections

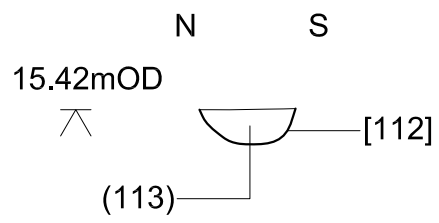
Dwg 4.8



Dwg 4.9



Dwg 4.10



1:20@A4



Figure 21: Sections

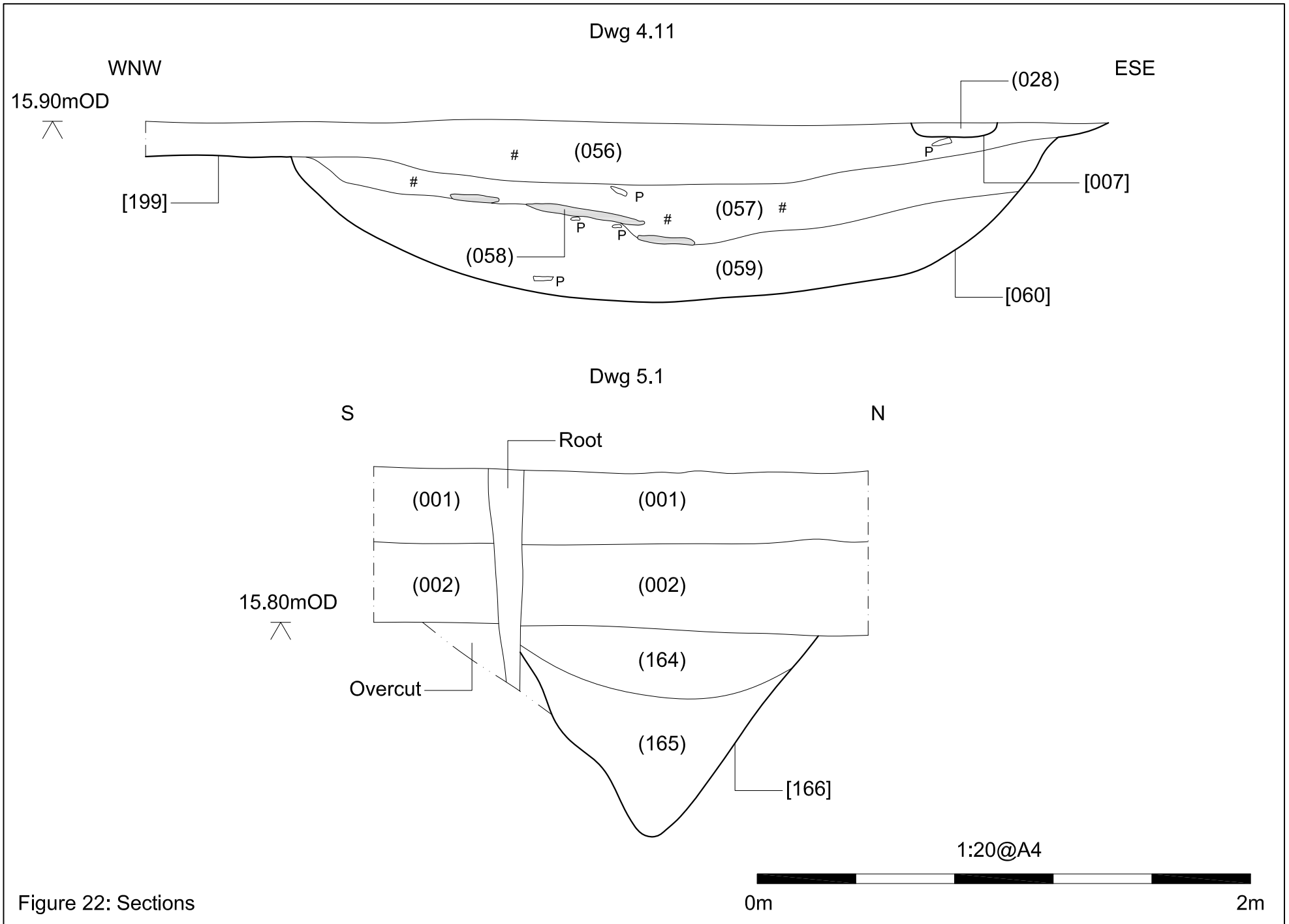
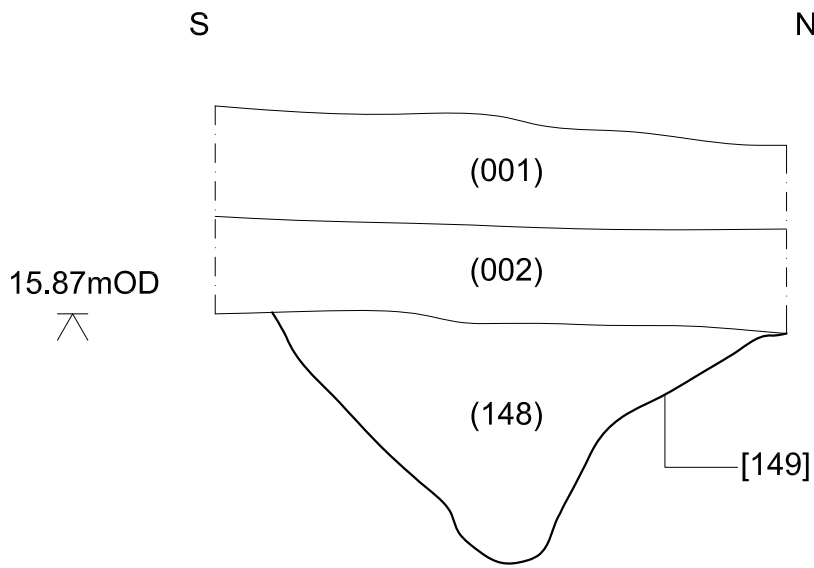
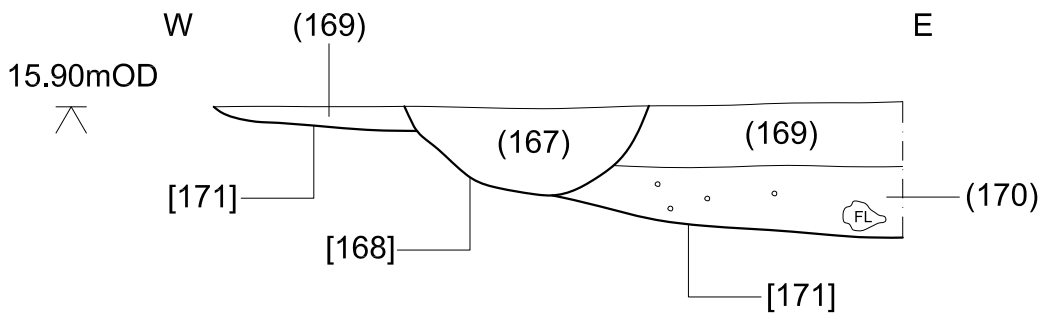


Figure 22: Sections

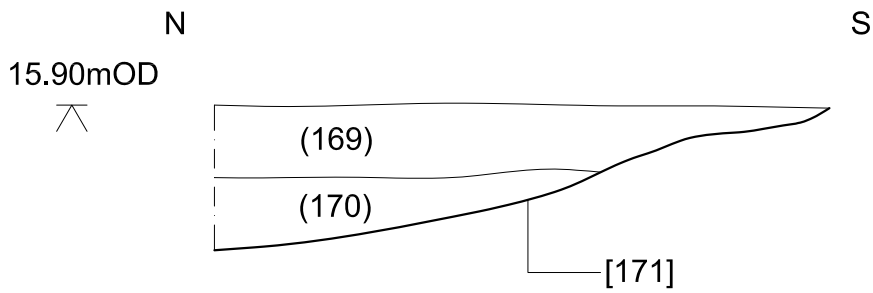
Dwg 5.2



Dwg 5.3



Dwg 5.4

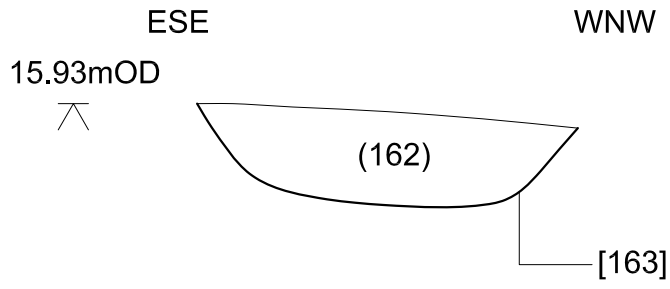


1:20@A4

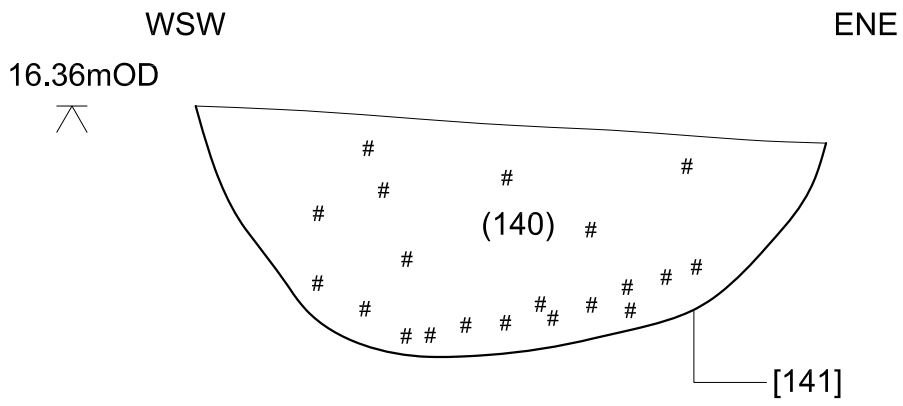


Figure 23: Sections

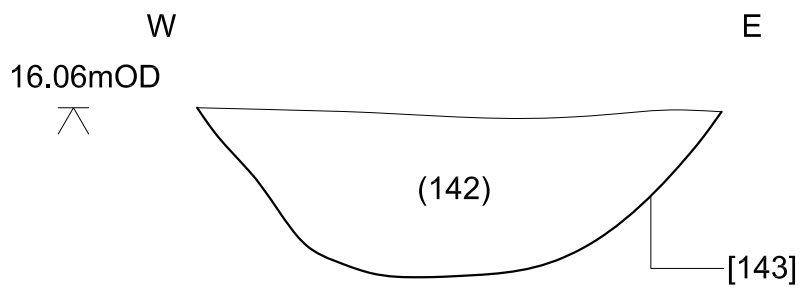
Dwg 5.5



Dwg 5.6



Dwg 5.8



1:10@A4



0m

1m

Figure 24: Sections

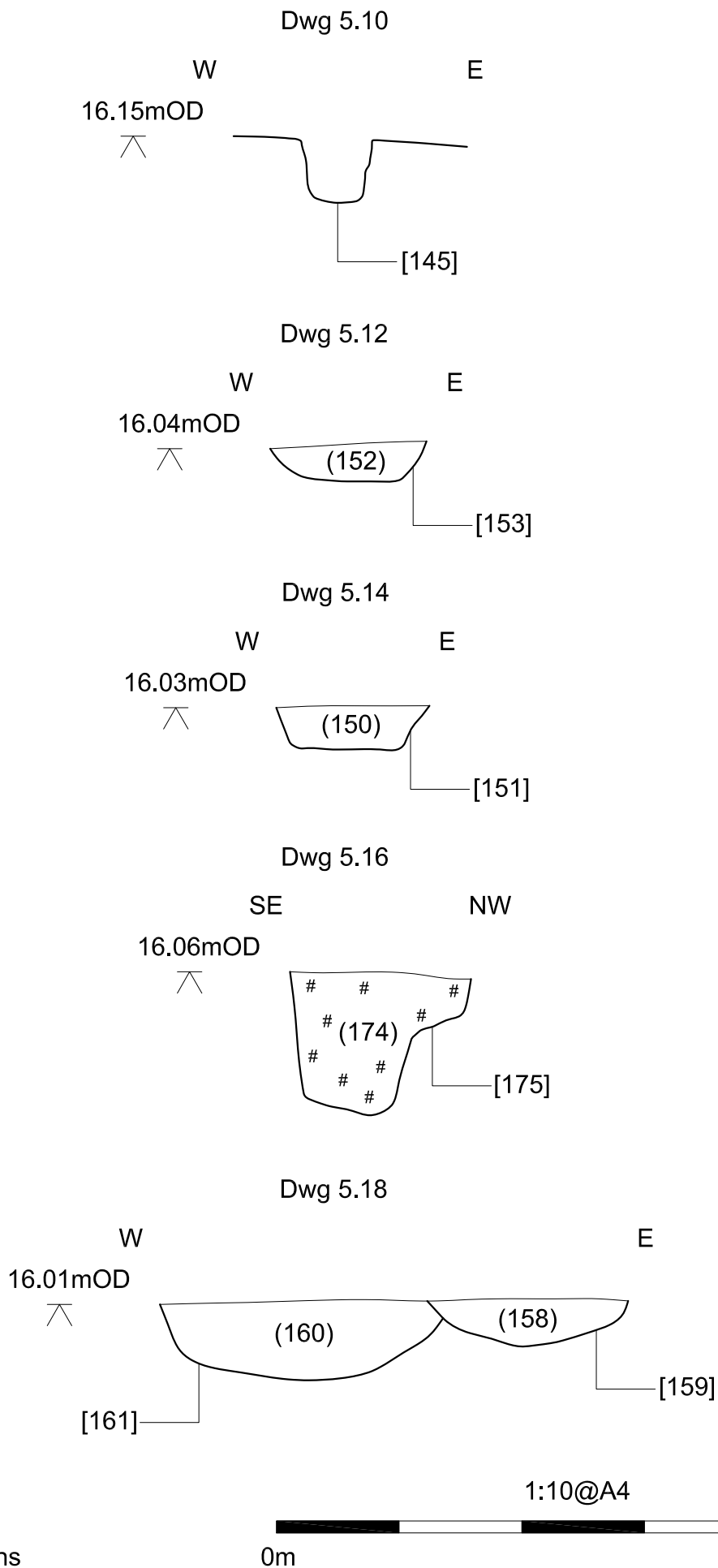


Figure 25: Sections

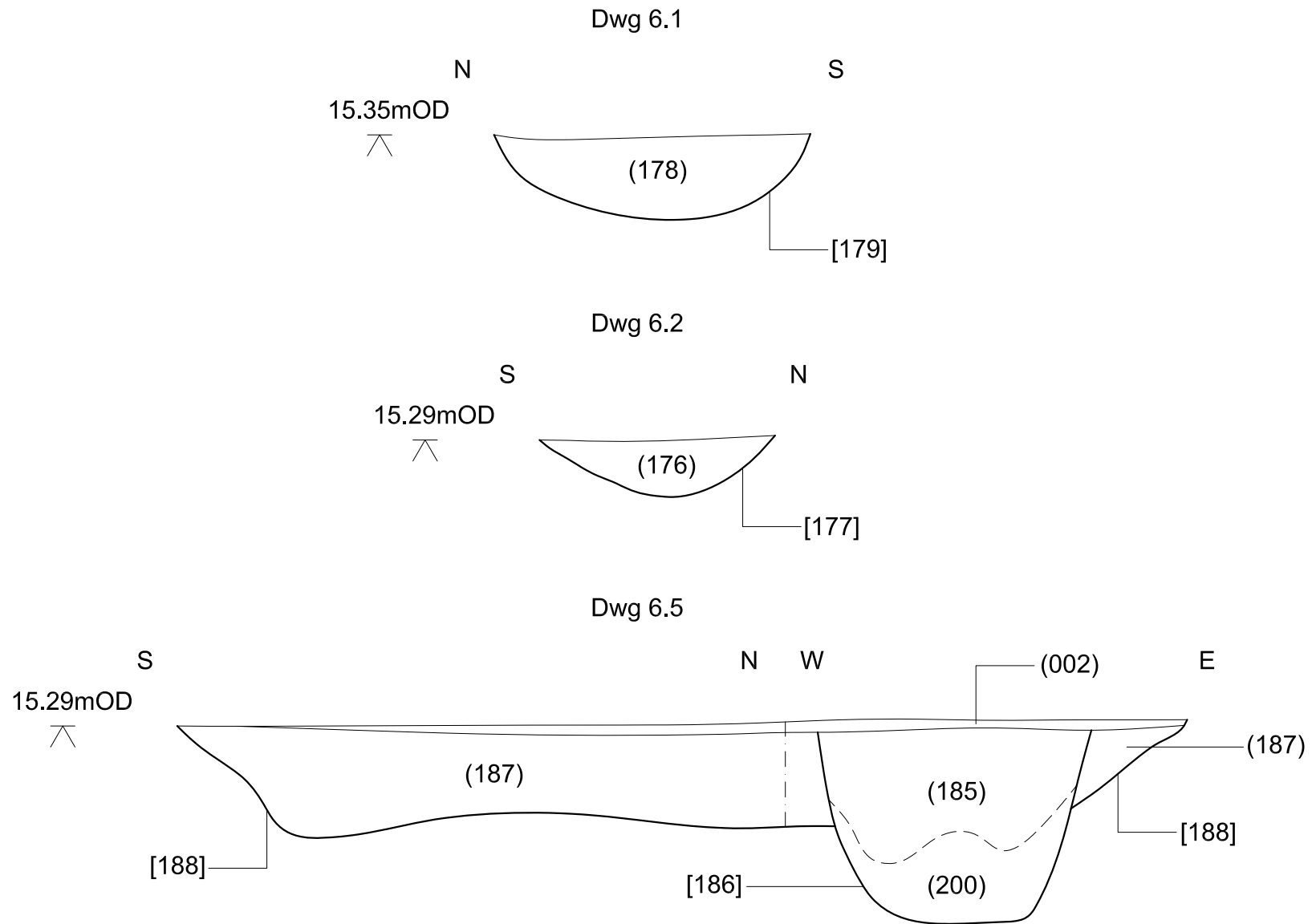
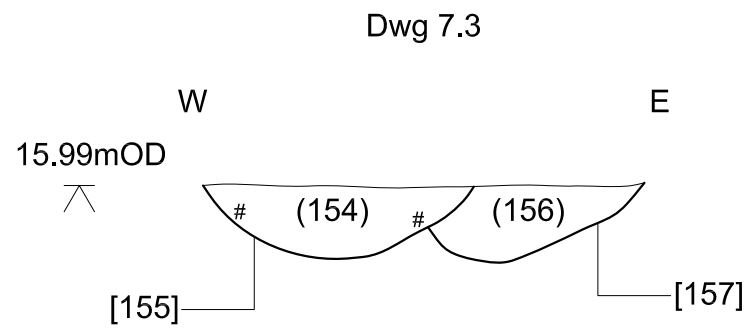
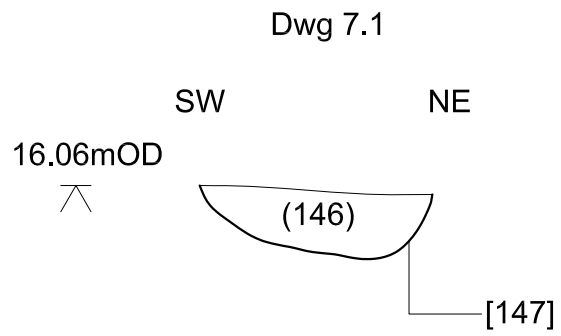
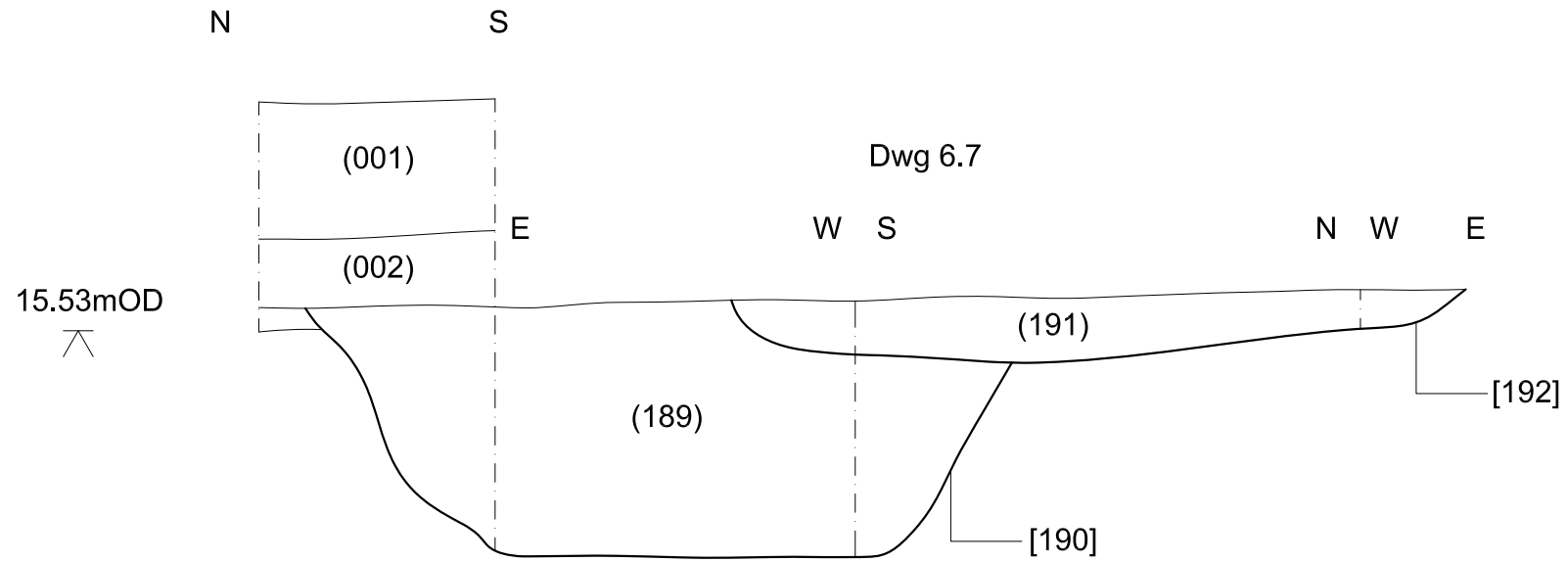


Figure 26: Sections



1:20@A4



Figure 27: Sections

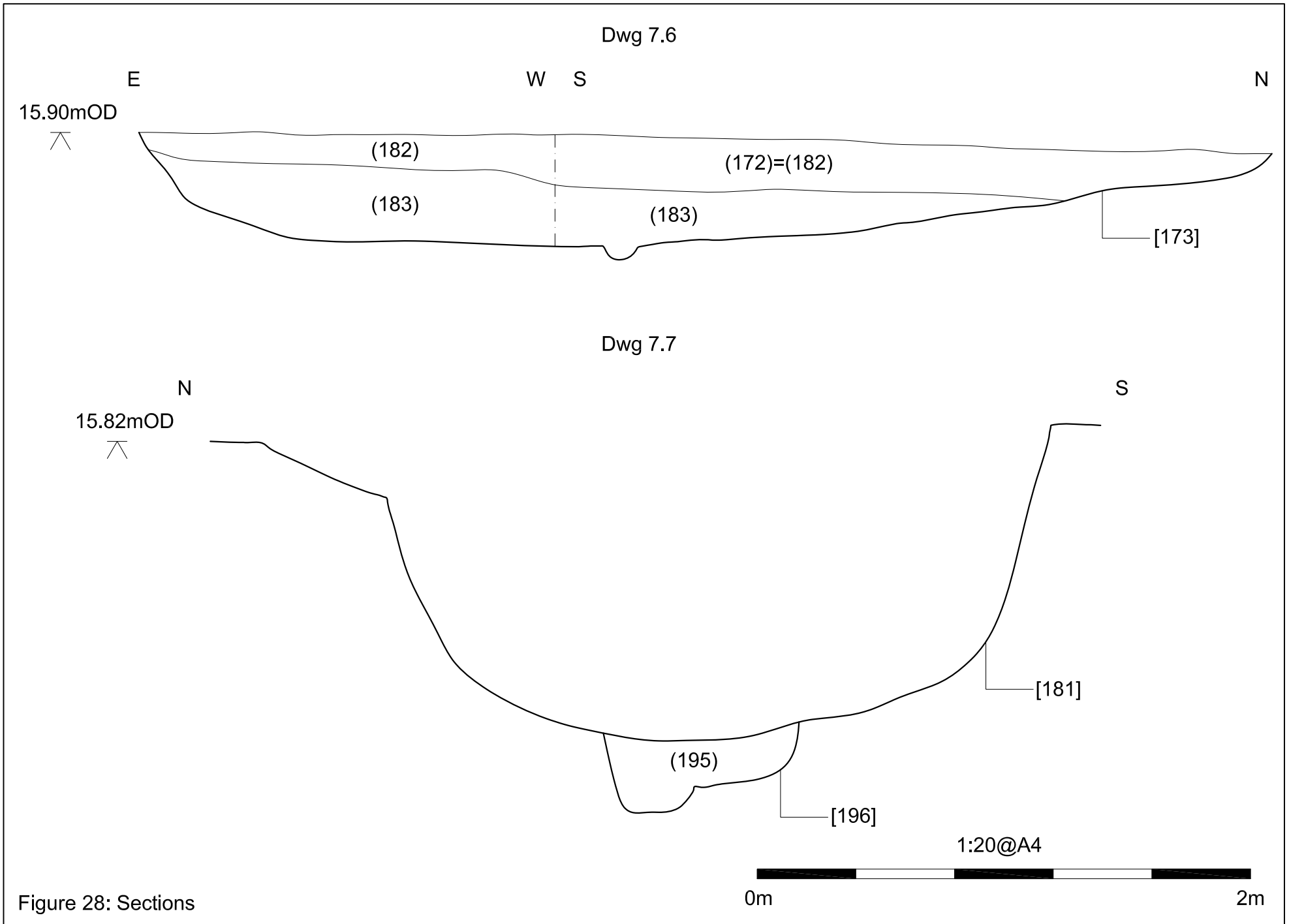


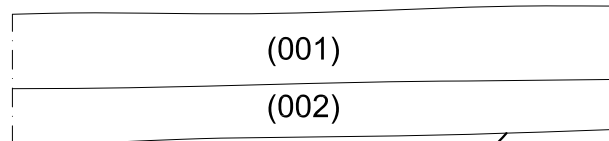
Figure 28: Sections

Dwg 8.4

S

N

16.10mOD



(197)

FL

[198]

1:20@A4



Figure 29: Sections

Key:

- Early Bronze Age (c. 1700 - 1500 BC)
- Middle Bronze Age (c.1550 - 1350 BC)
- Later MBA (c.1550 - 1350 BC)
- Late Bronze Age (c. 1150 - 800 BC)
- Roman (c. 150 - 250 AD)

593375.0mE
162930.0mN

593350.0mE
162910.0mN

Figure 30: Phasing Plan; Scale 1:100





Figure 31: Phasing Plan; Scale 1:100

0m 10m

1:100@A3