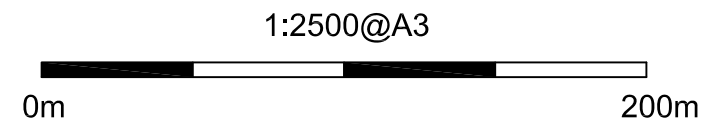
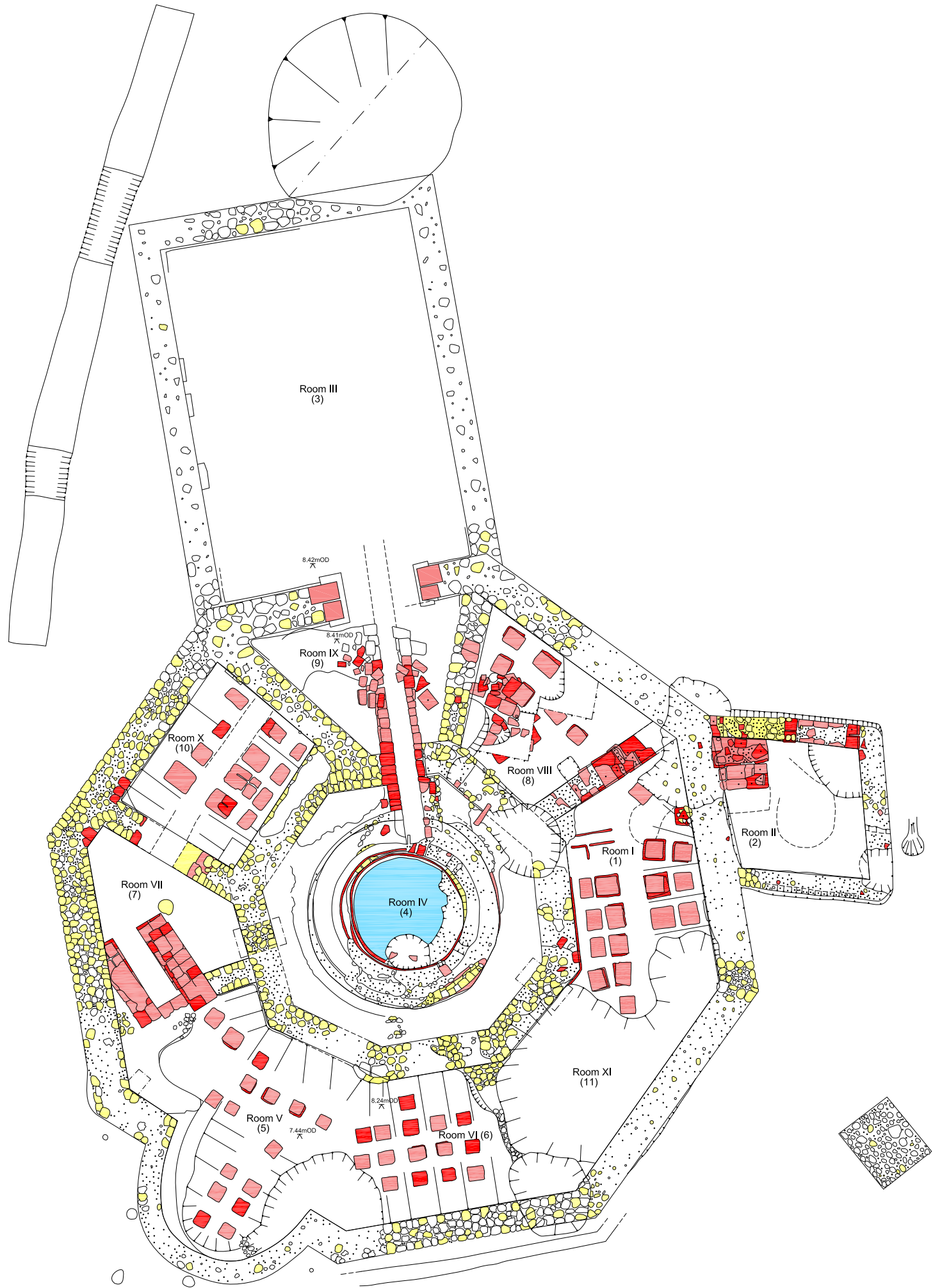
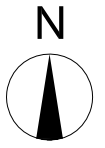


Figure 1: Location of Bax baths



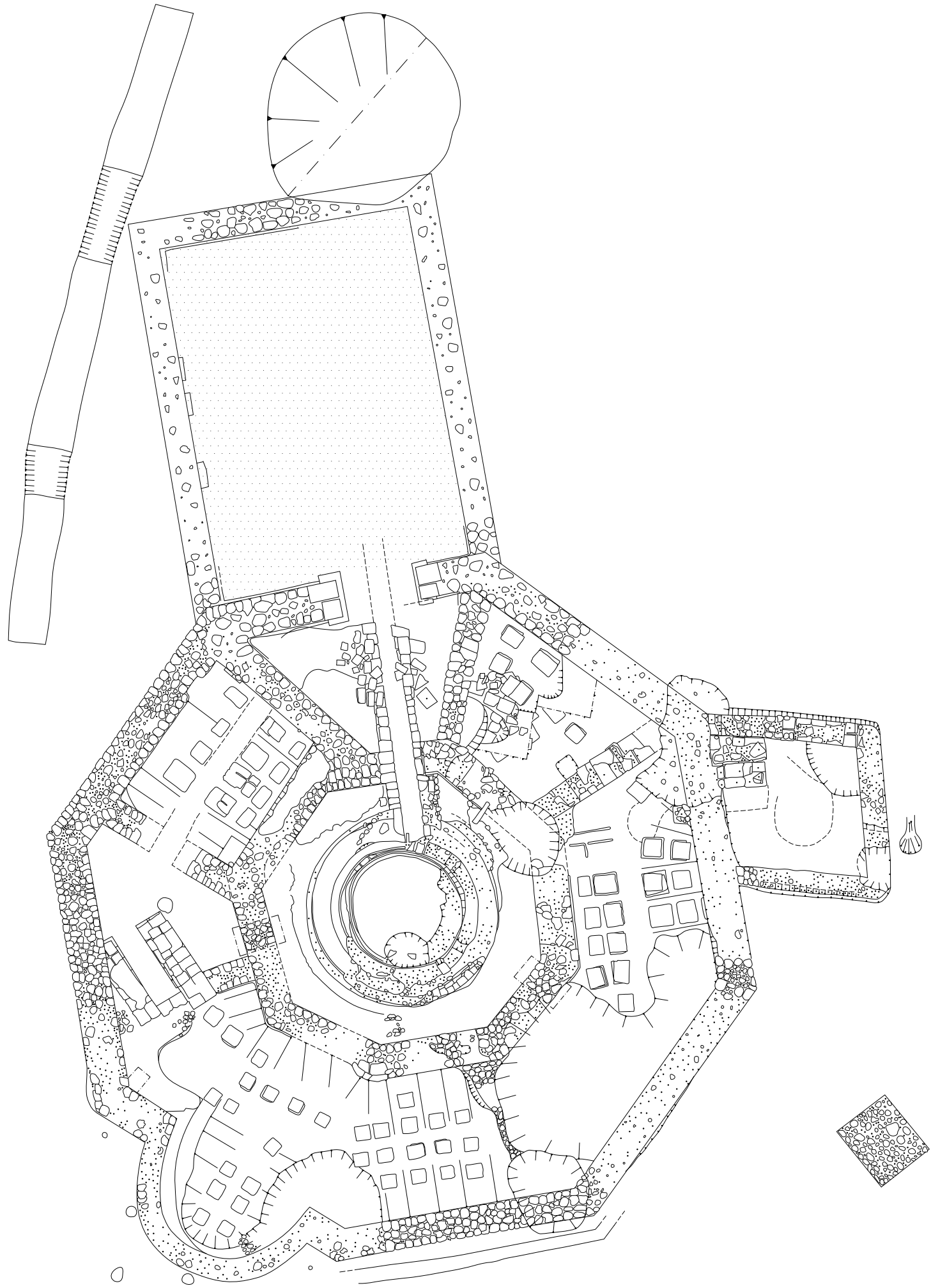
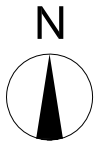


1:100@A3

0m

10m

Figure 2: Bax baths plan

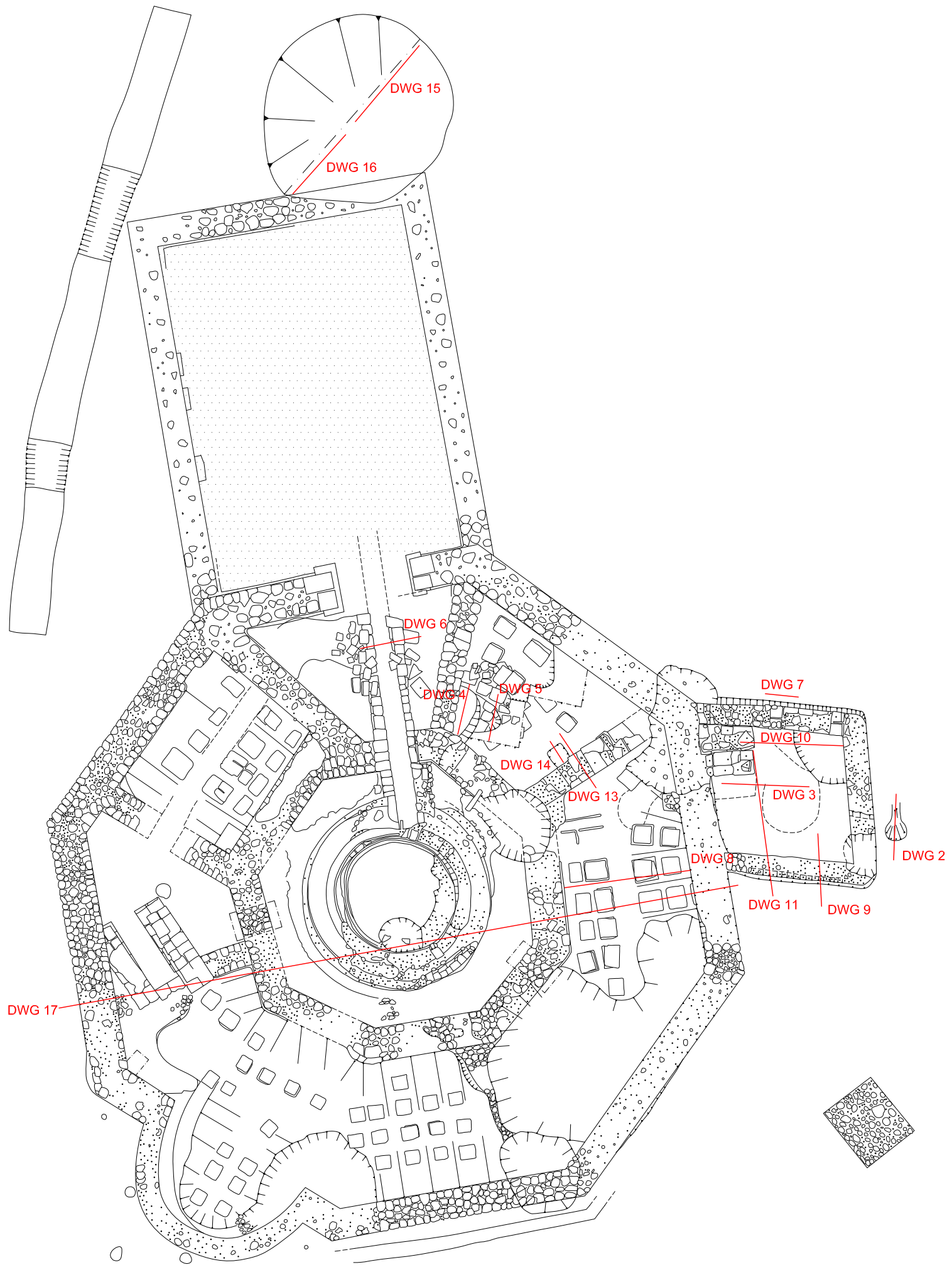
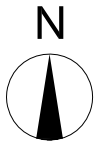


1:100@A3

0m

10m

Figure 3: Bax baths plan



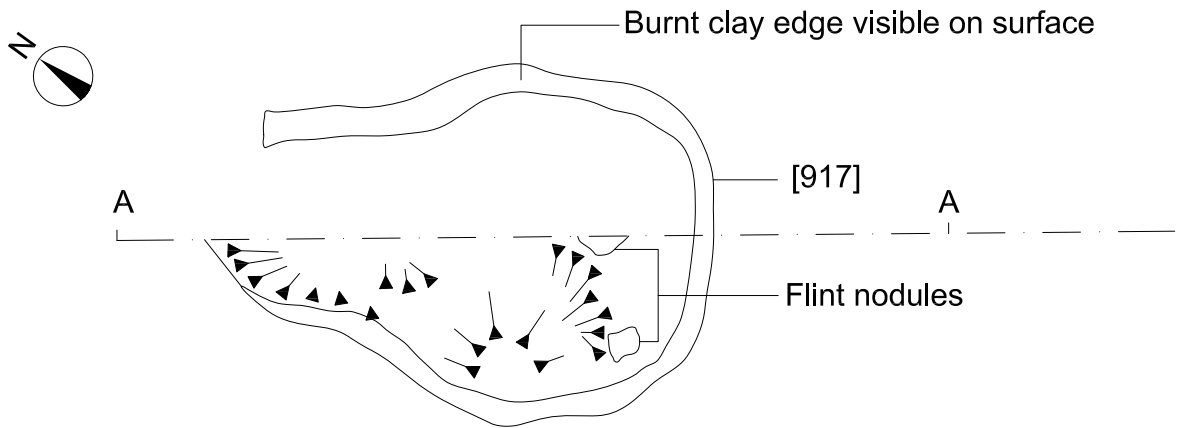
1:100@A3

0m

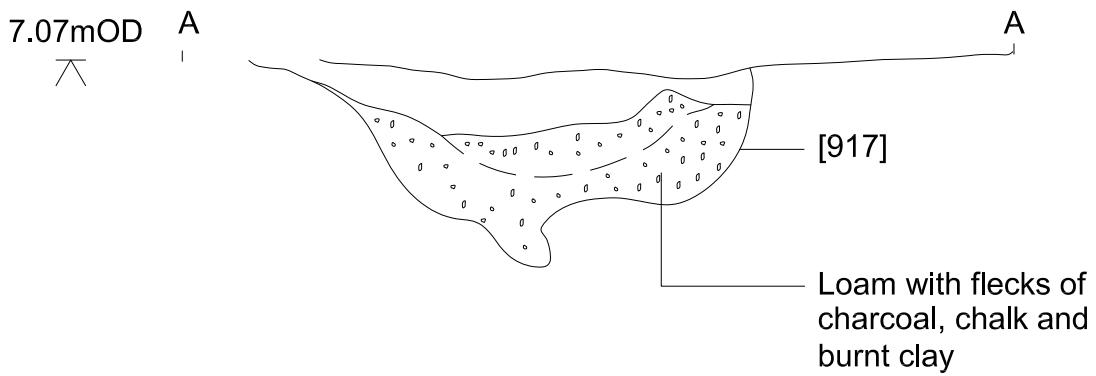
10m

Figure 4: Bax baths plan with sections

Drawing 1



Drawing 2



1:10@A4

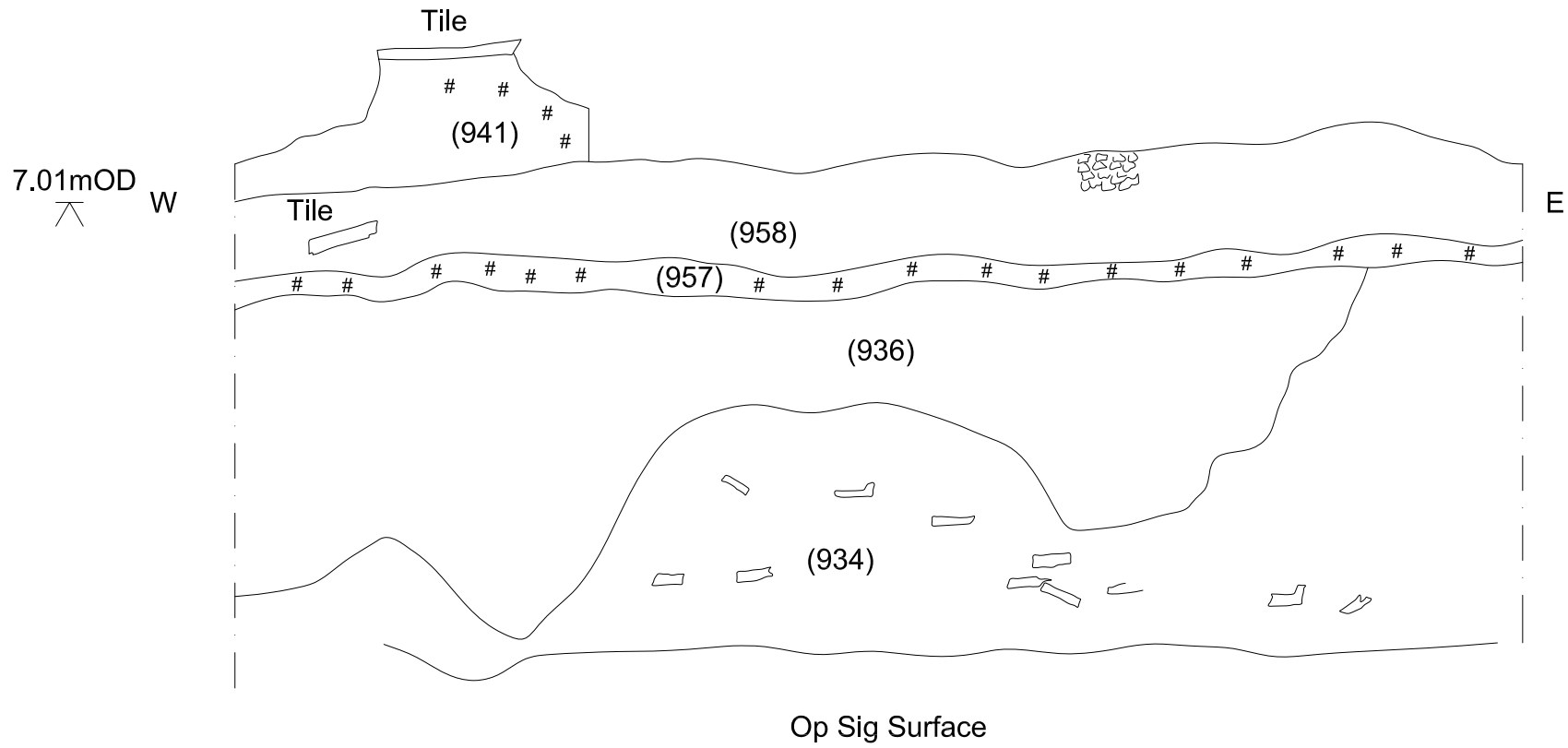


Figure 5: Plan and Section

0m

1m

Drawing 3 - Burnt layers North of Room 1 over Hypocaust

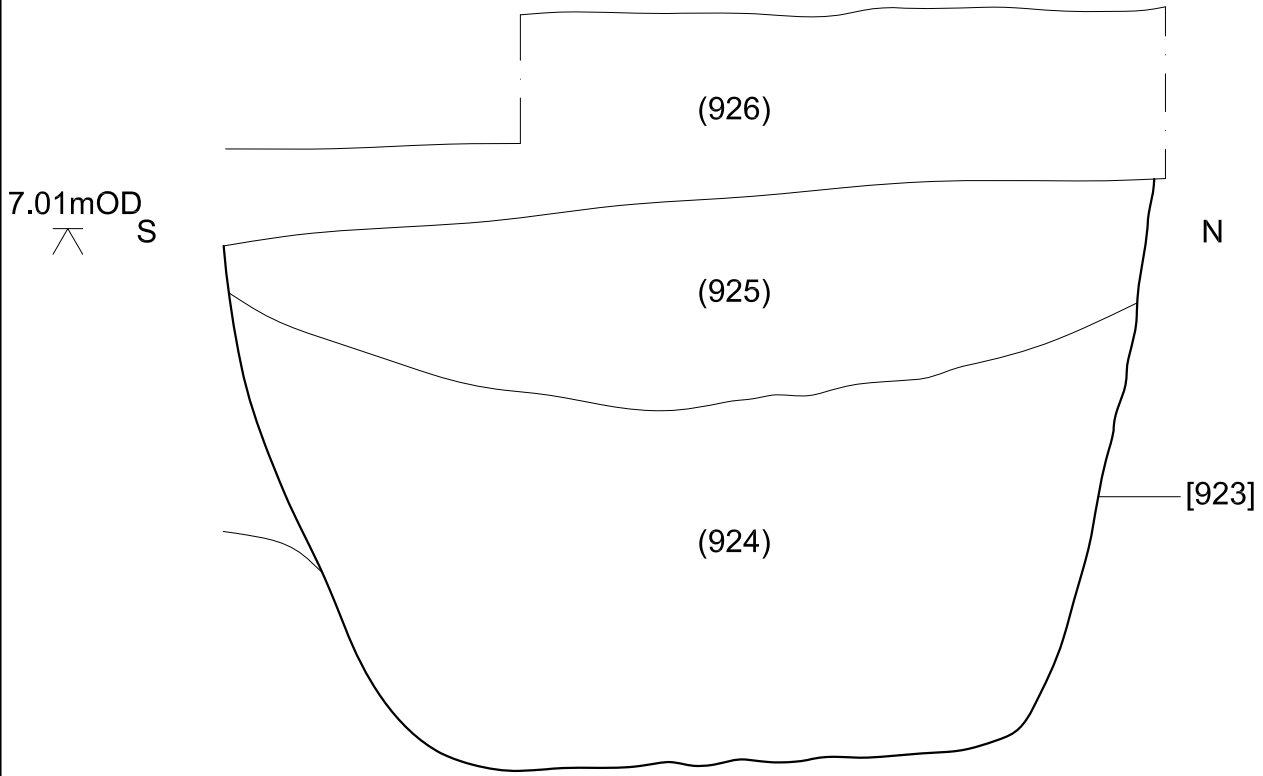


1:10@A4

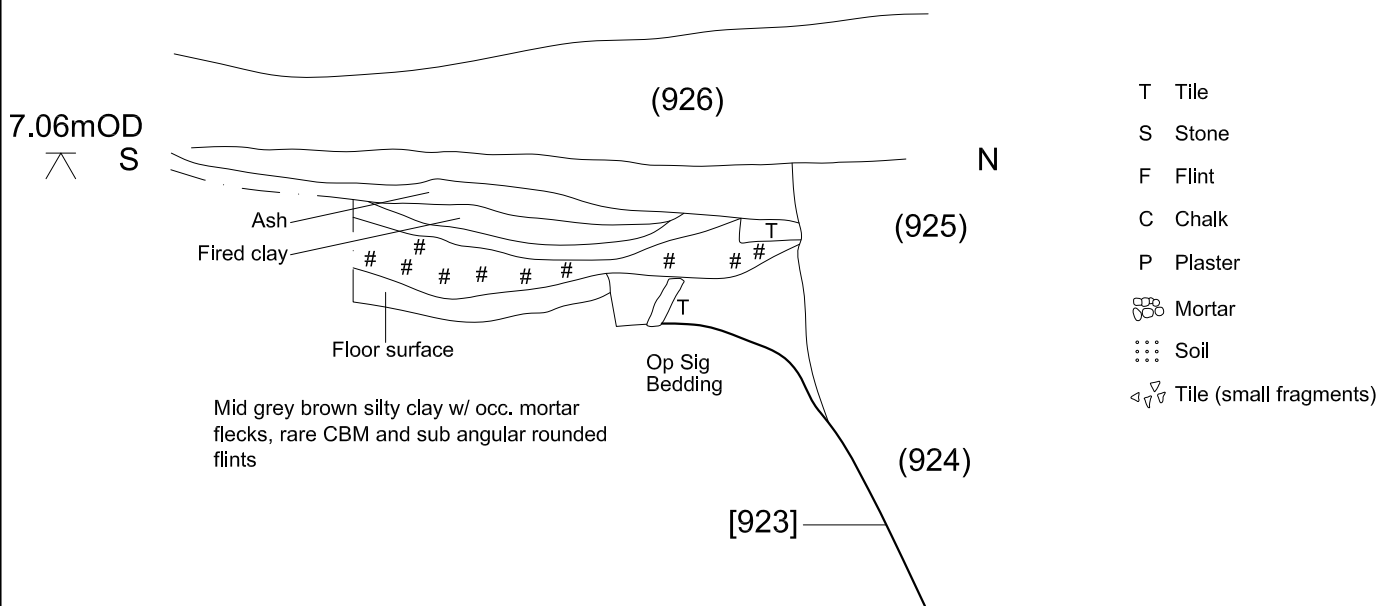


Figure 6: Section

Drawing 4 - Section of [923]



Drawing 5 - Hearth [937]



- T Tile
- S Stone
- F Flint
- C Chalk
- P Plaster
- Mortar
- Soil
- Tile (small fragments)

1:10@A4

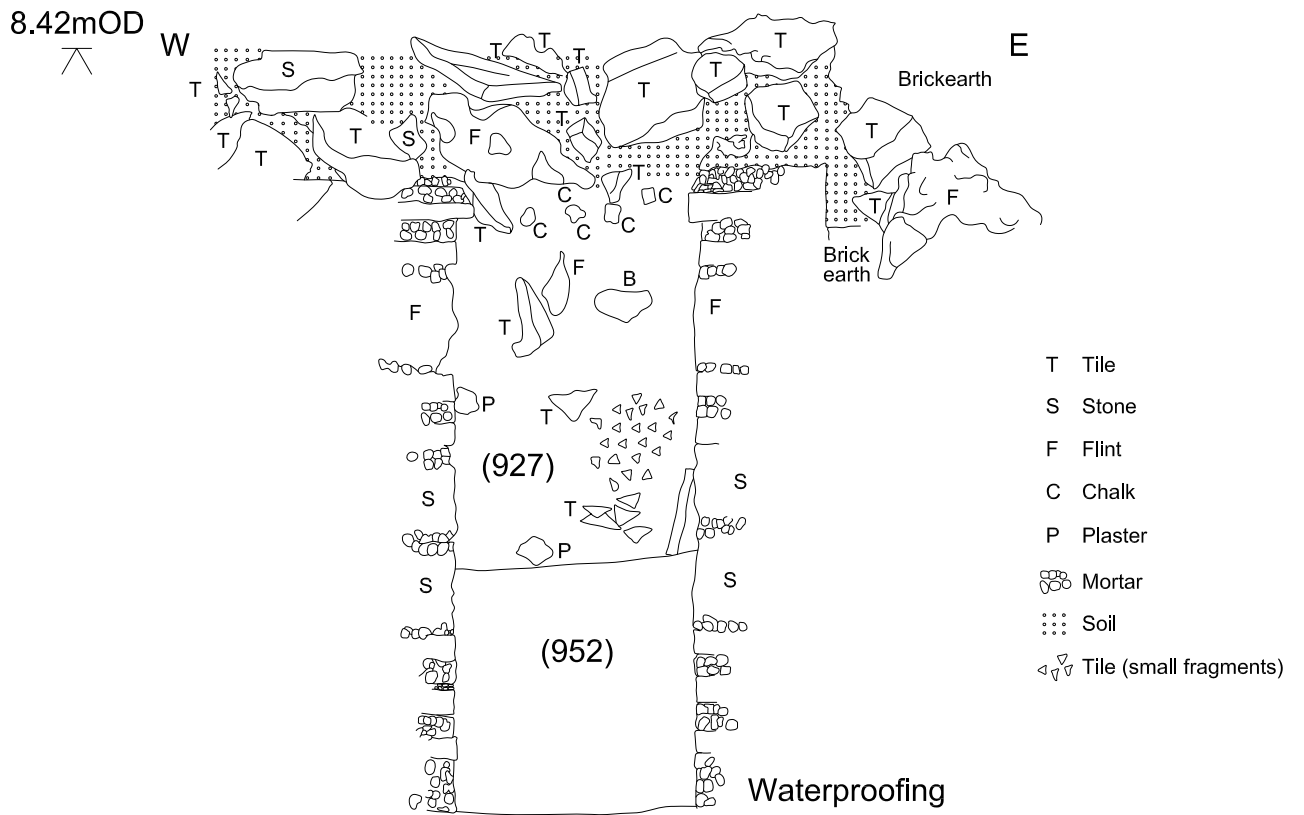


0m

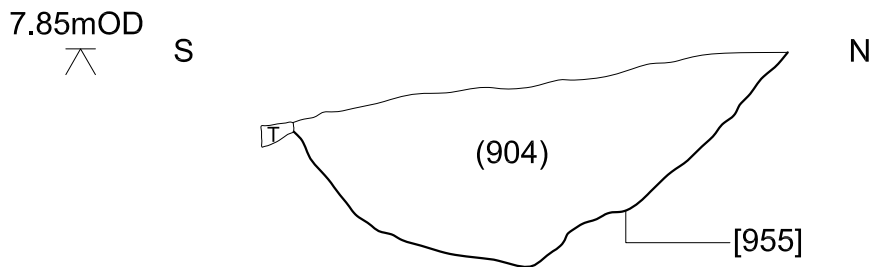
1m

Figure 7: Sections

Drawing 6 - Culvert [953]



Drawing 7 - Kiln [955] North of Room 2



1:10@A4

Figure 8: Sections

0m

1m



Drawing 8 - South facing section through hypocaust; Room 1

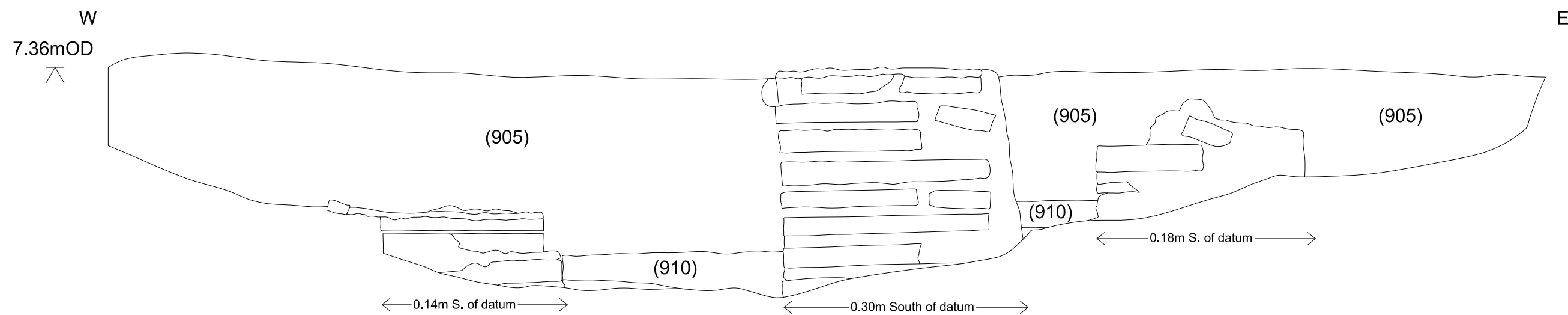



Figure 9: Section

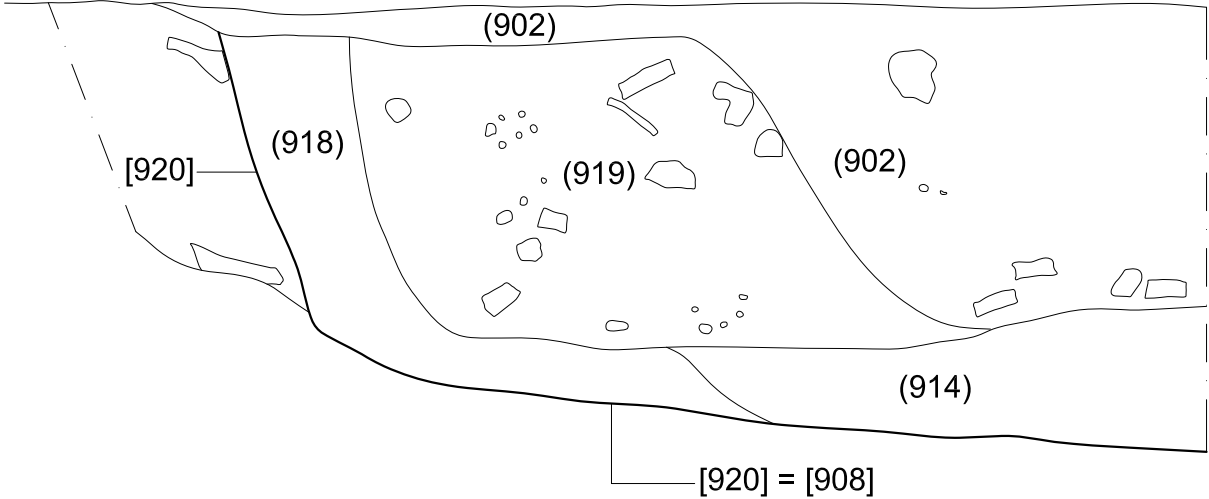


Drawing 9 - Room 2 Wall cut [920] = [908]

7.60mOD S

O.S. Op. Sig.

N



1:10@A4



Figure 10: Section

Drawing 10 - Section through North end of Room 1

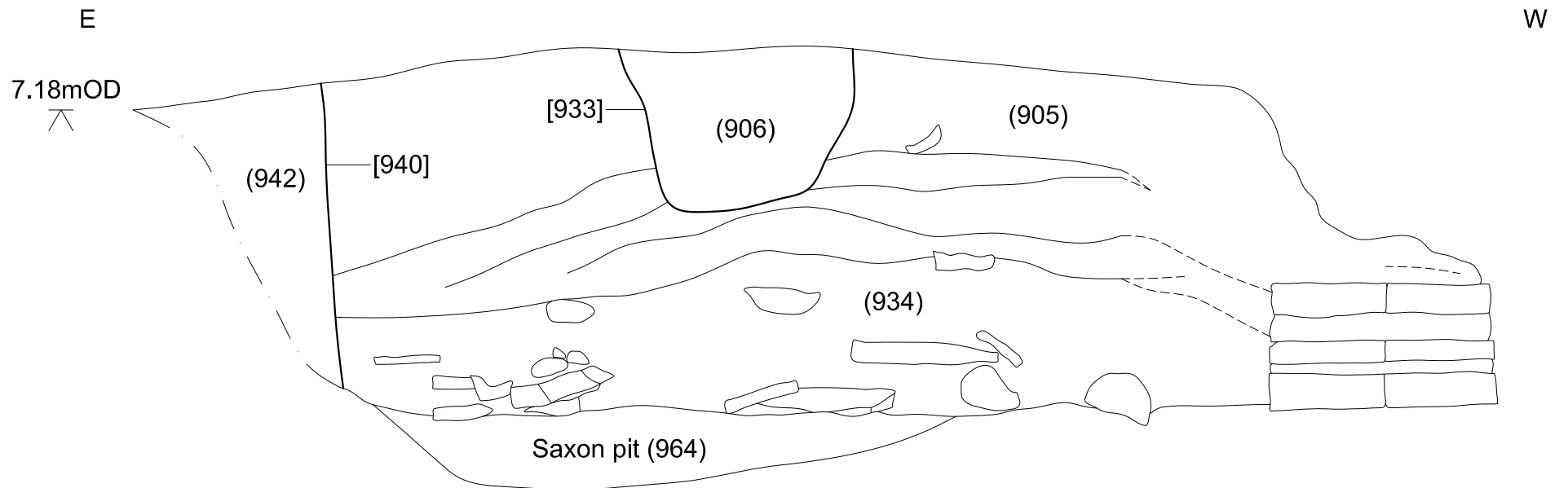
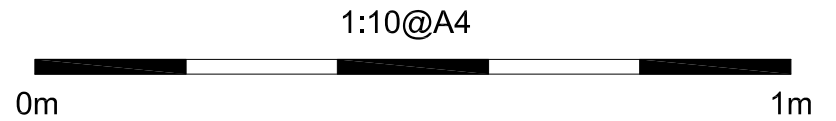


Figure 11: Section



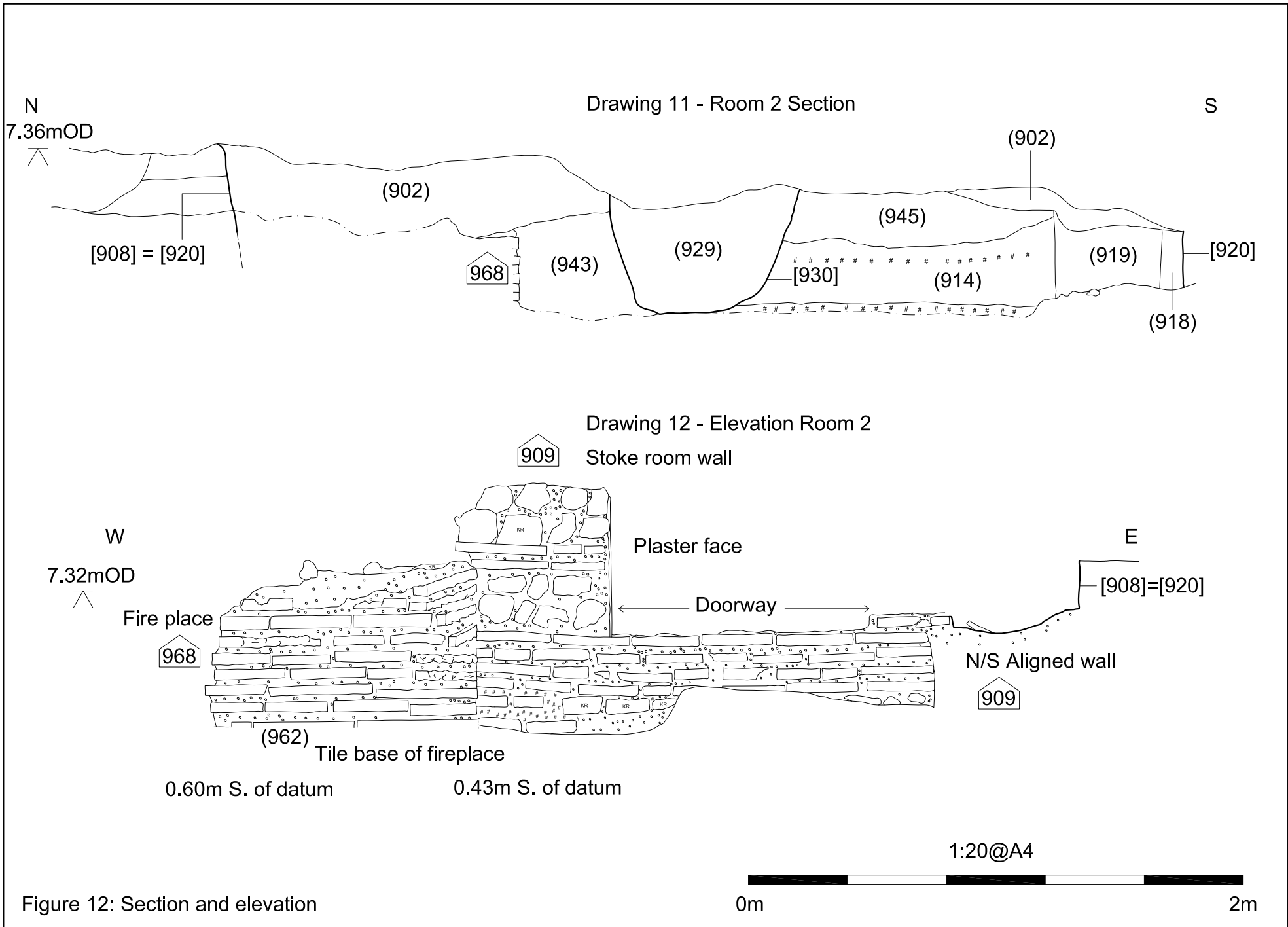


Figure 12: Section and elevation

Drawing 13 - Section of western edge of [923]

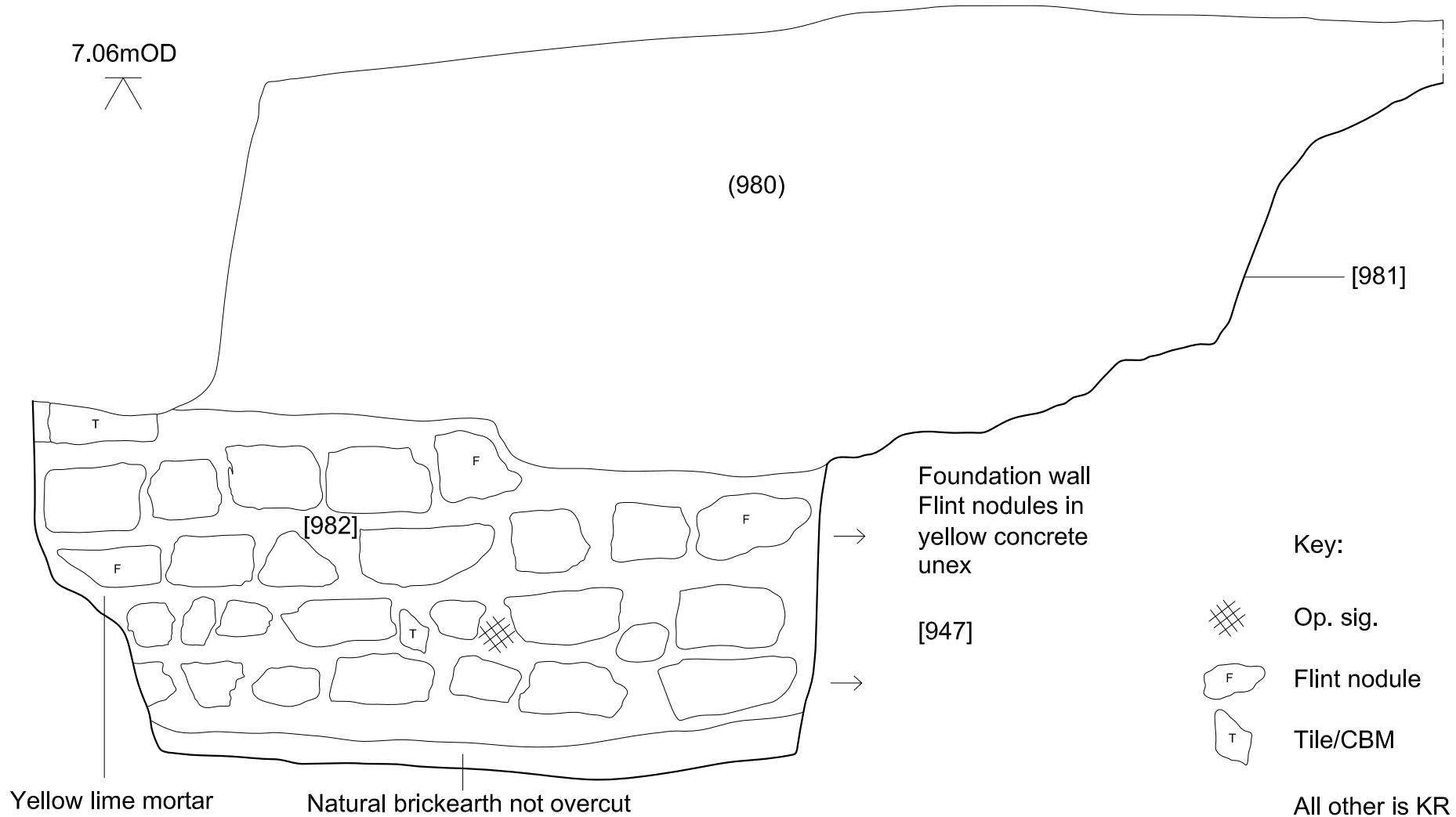


Figure 13: Section

Drawing 14 - Section through [923]

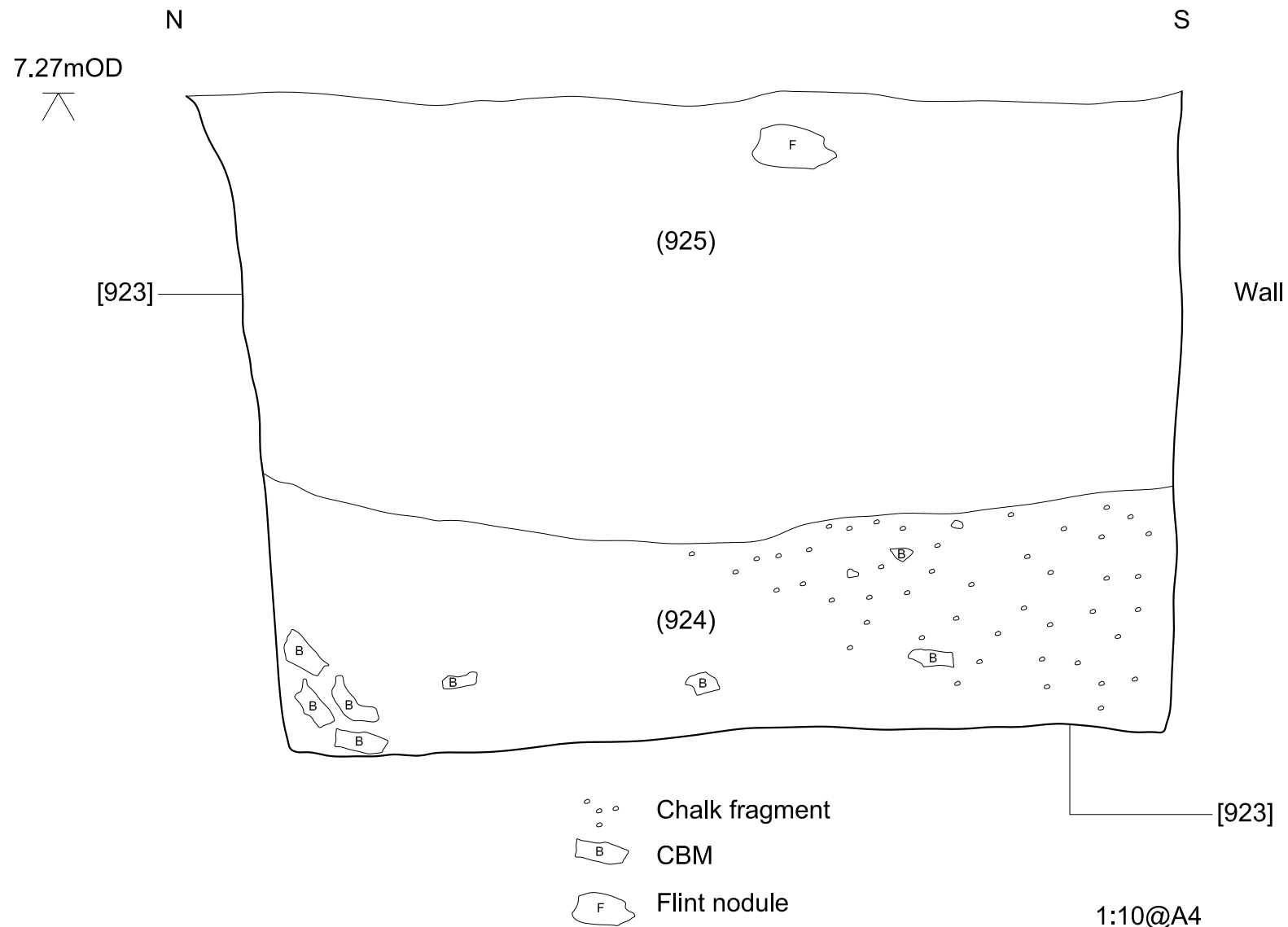
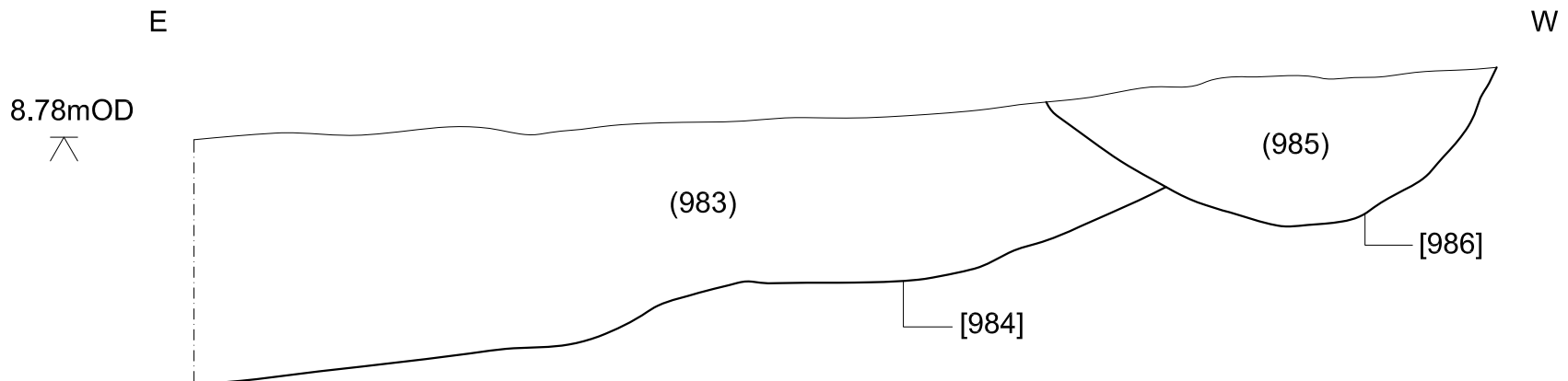


Figure 14: Section

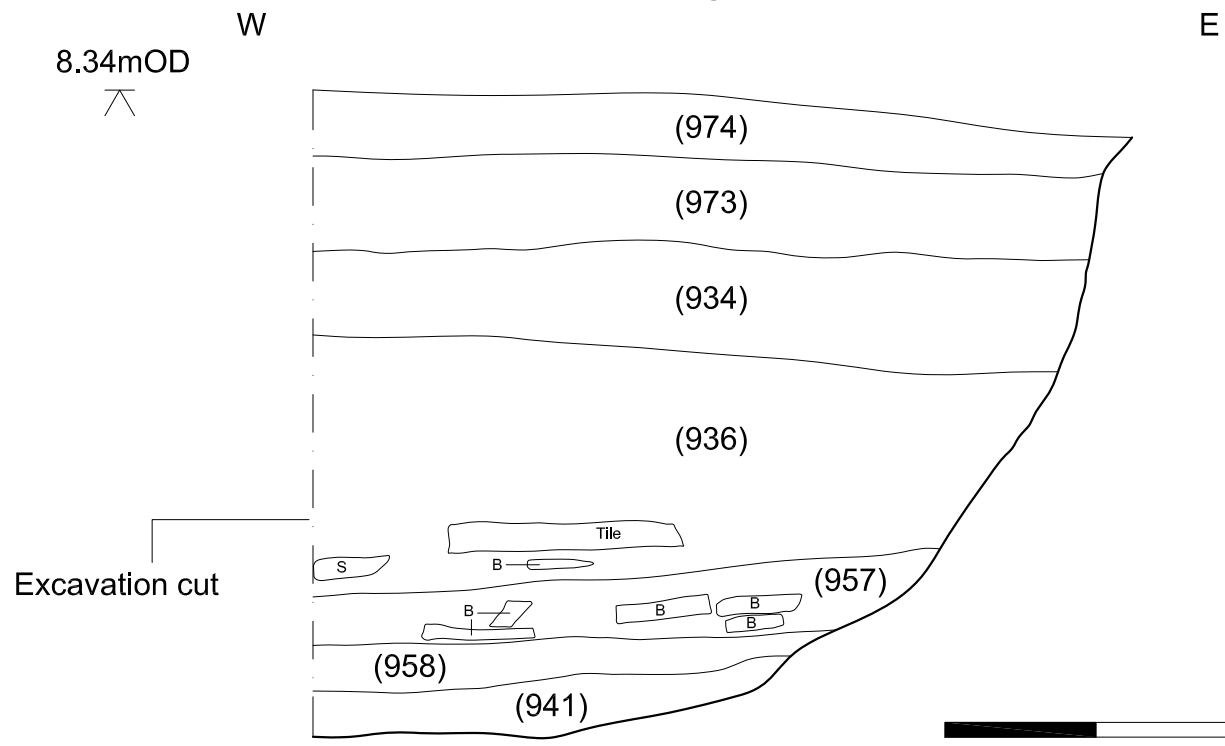
0m

1m

Drawing 15 - Section of Saxon Grub Hut



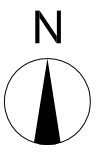
Drawing 16



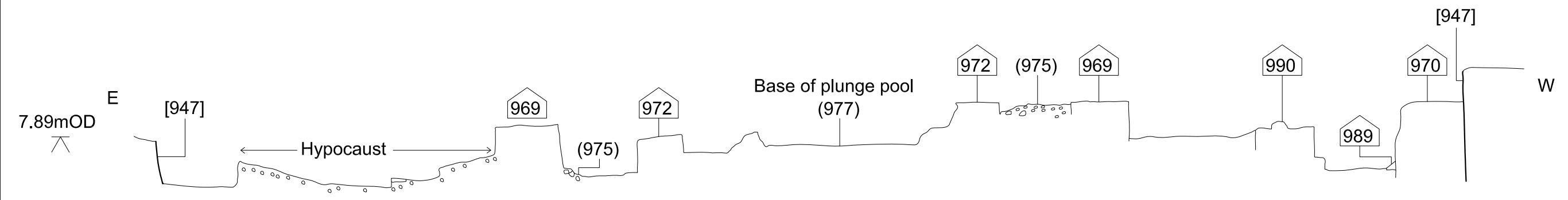
1:10@A4



Figure 15: Sections



Drawing 17 - Profile through Bath House



Drawing 18 - Profile through Bath House

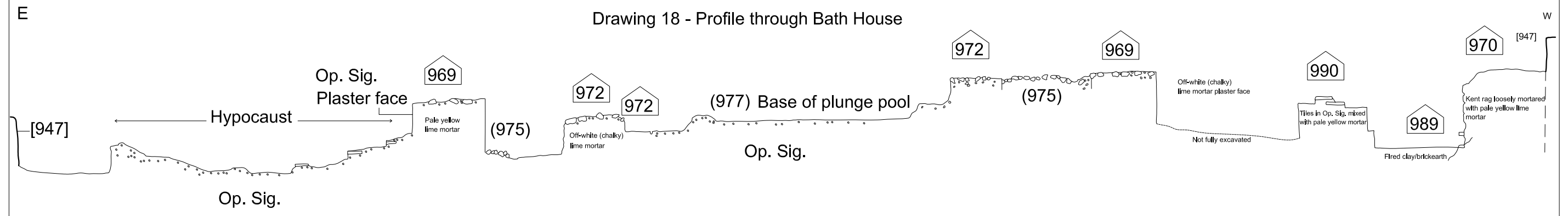


Figure 16: Sections

