

Figure 1.1: Site Location Plan

0m

1:10,000@A4

1000m

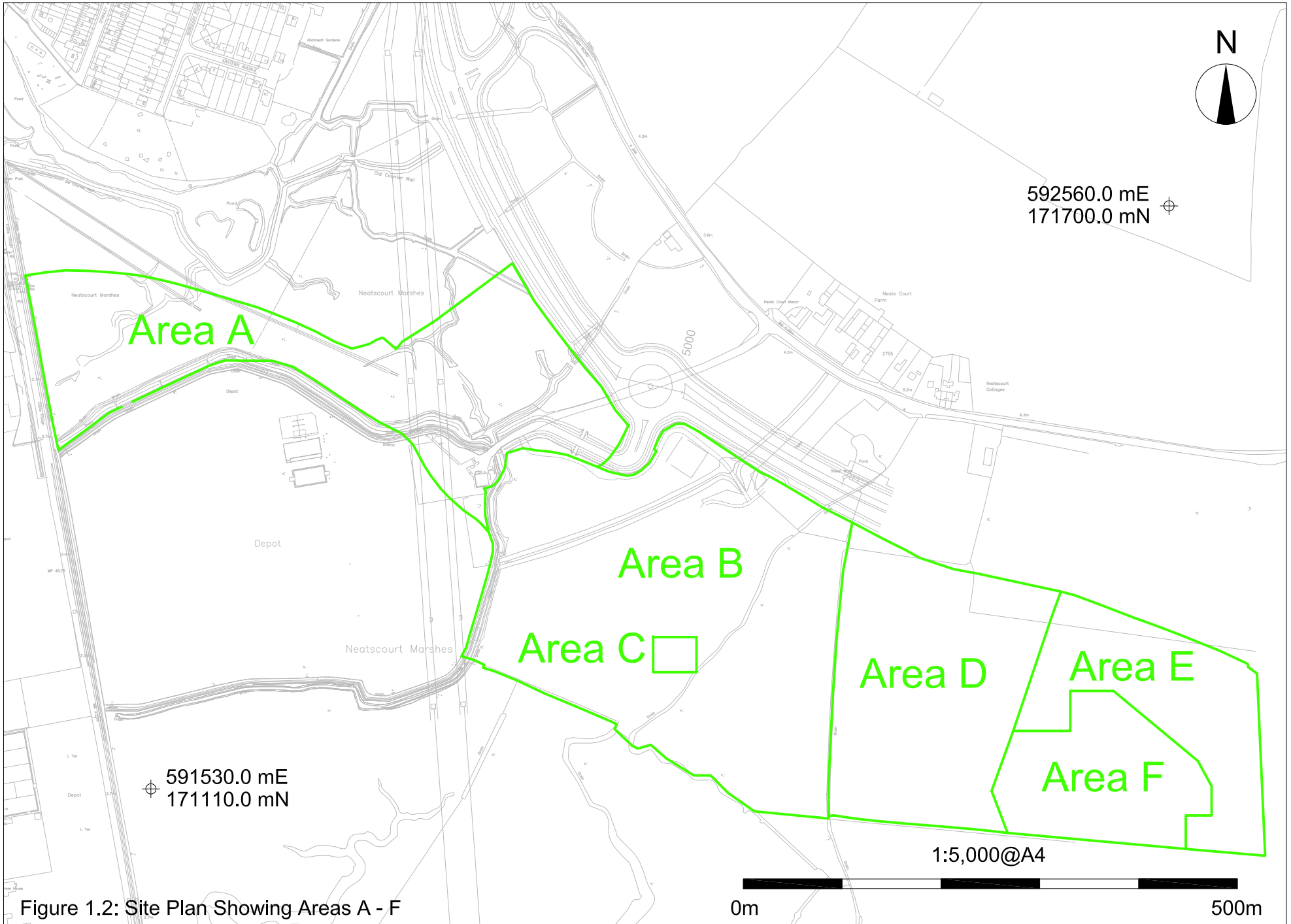


Figure 1.2: Site Plan Showing Areas A - F

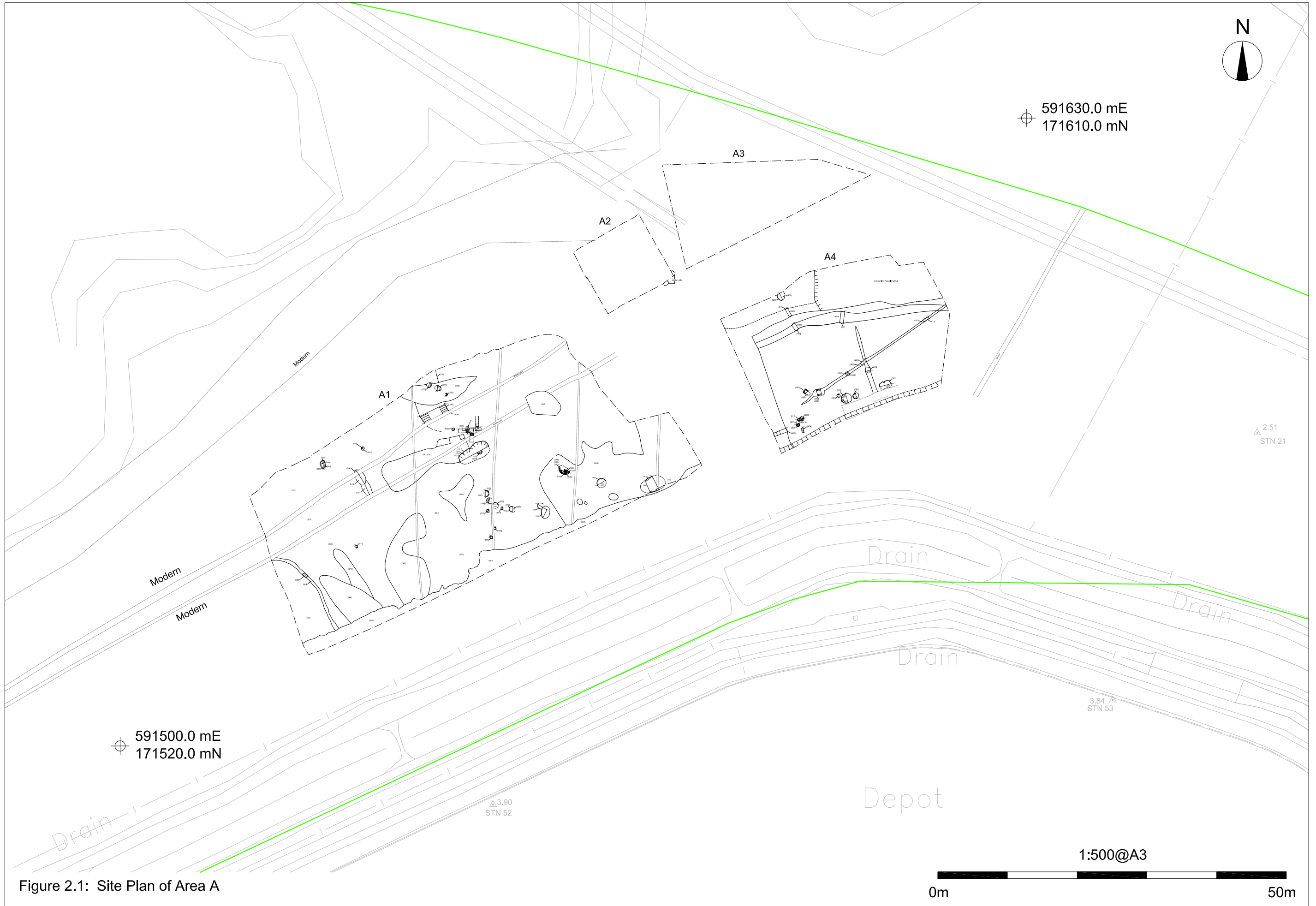


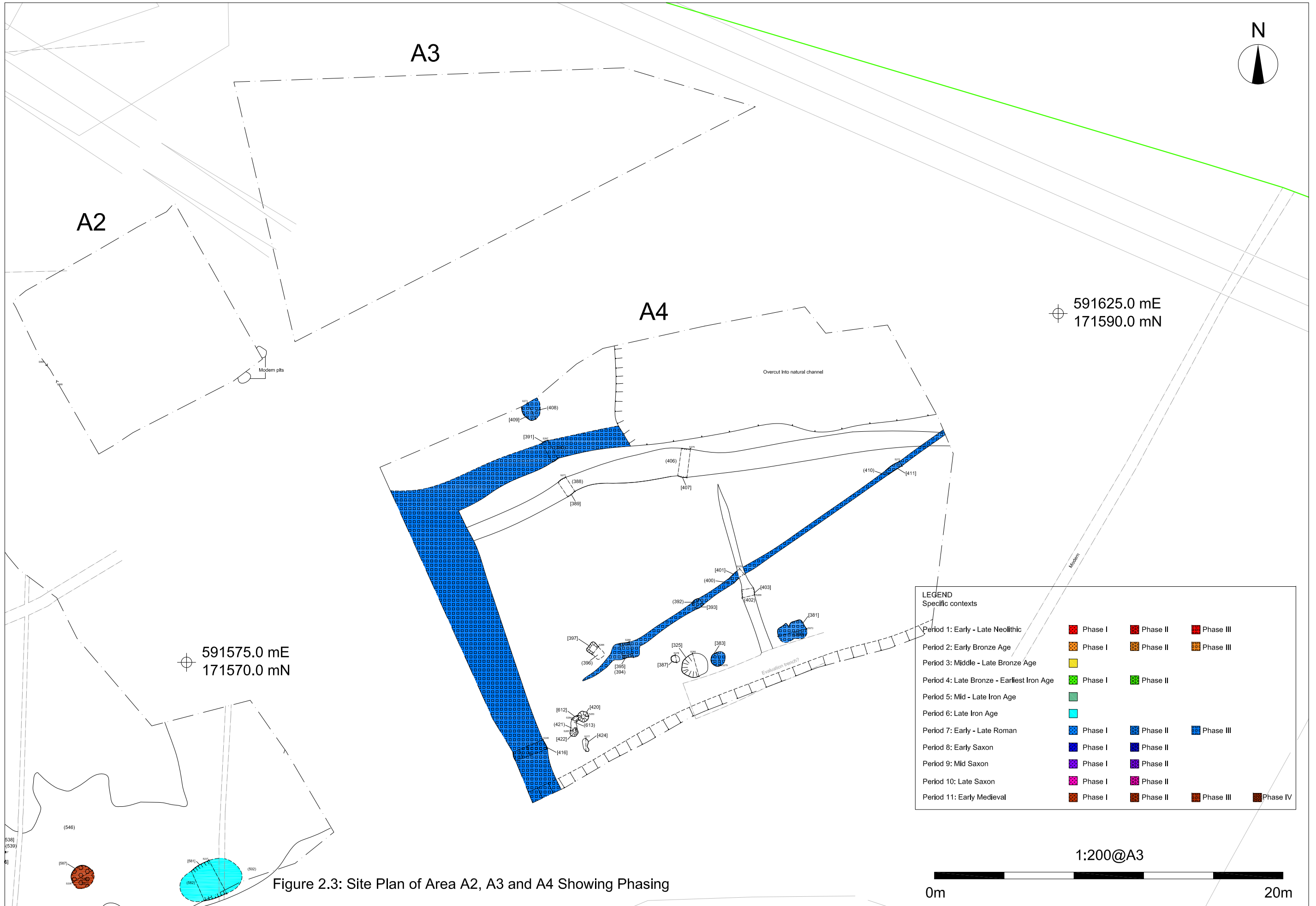
Figure 2.1: Site Plan of Area A

0m

50m



Figure 2.2: Site Plan of Area A1 Showing Phasing



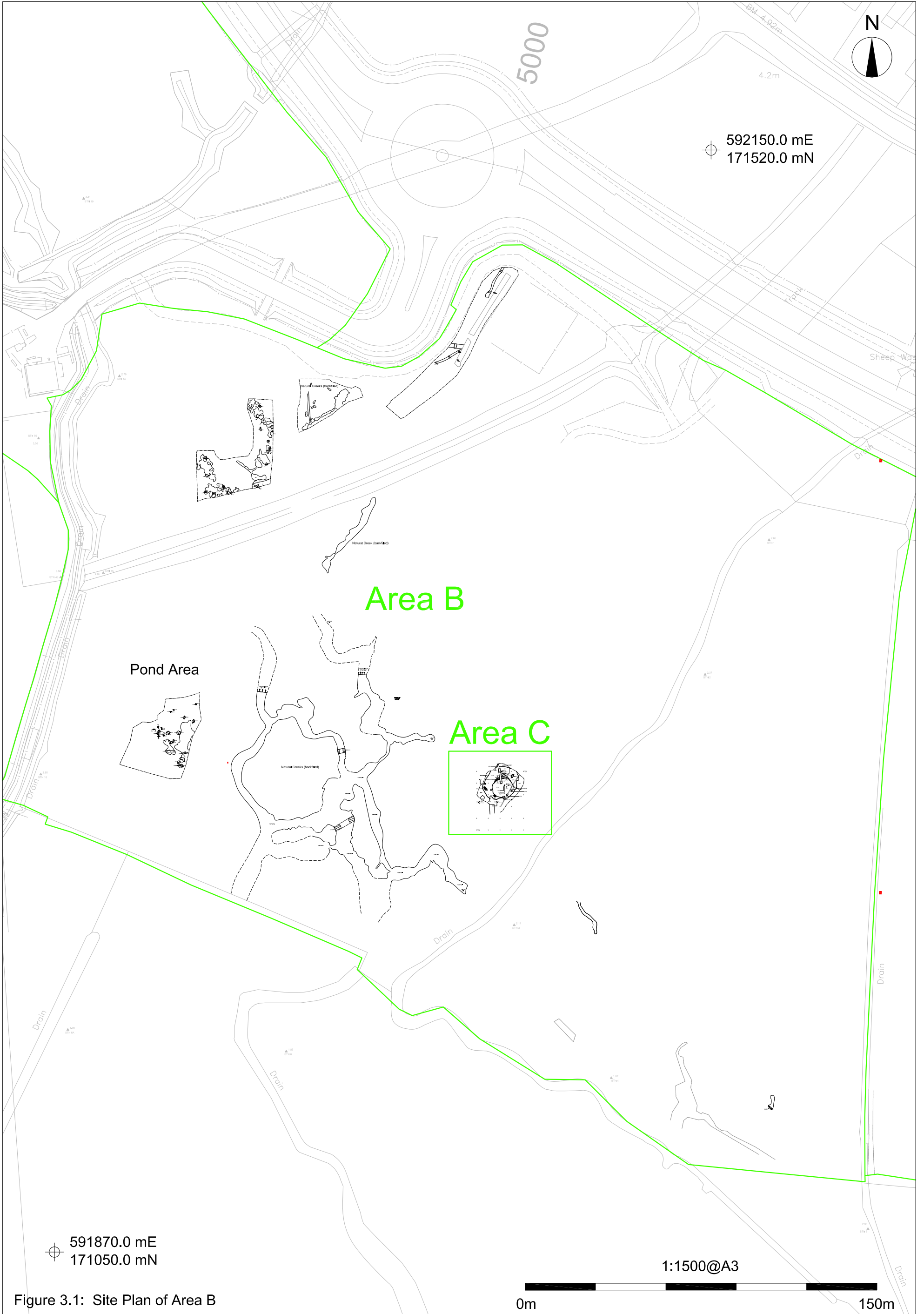


Figure 3.1: Site Plan of Area B

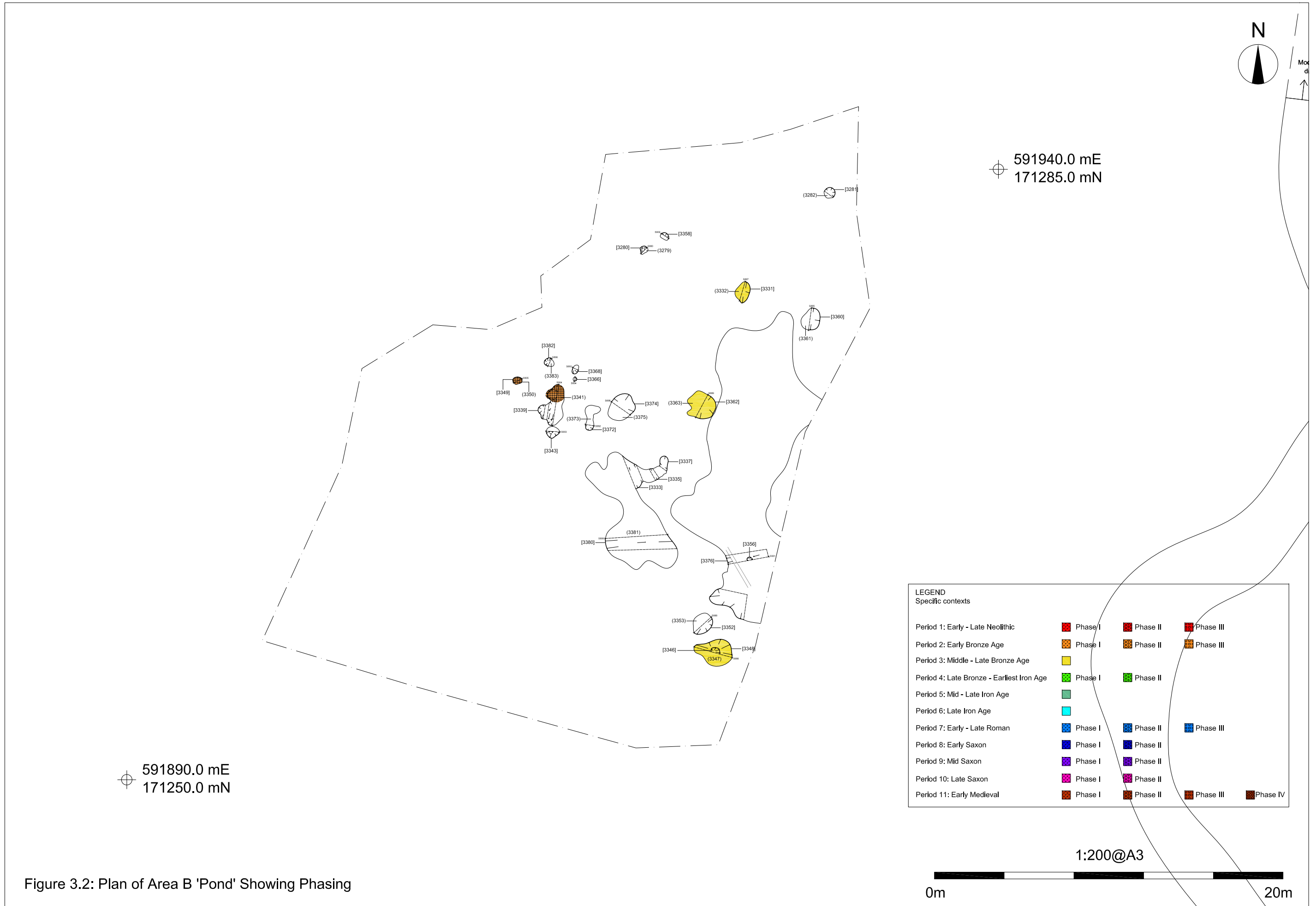


Figure 3.2: Plan of Area B 'Pond' Showing Phasing

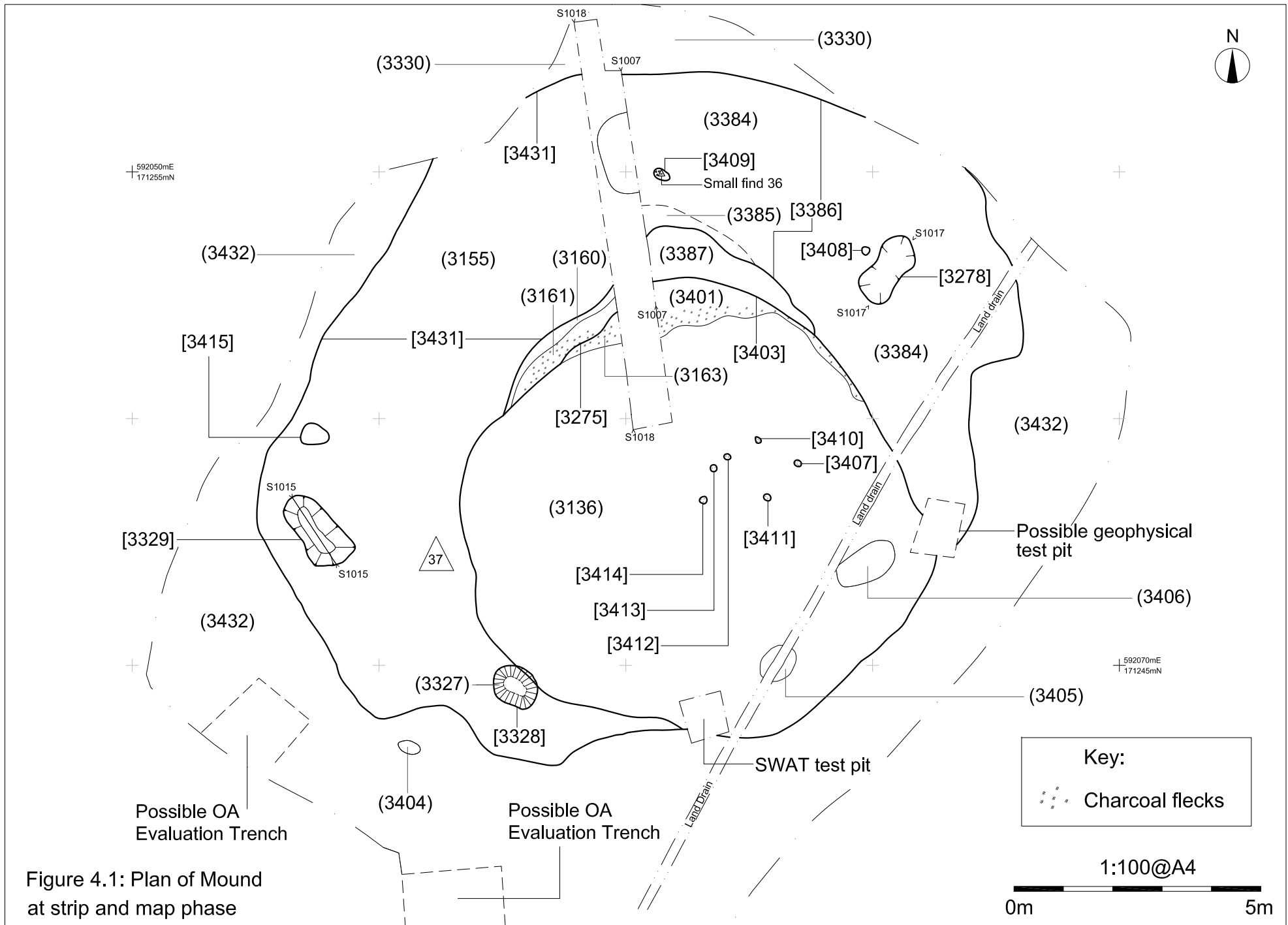


Figure 4.1: Plan of Mound at strip and map phase



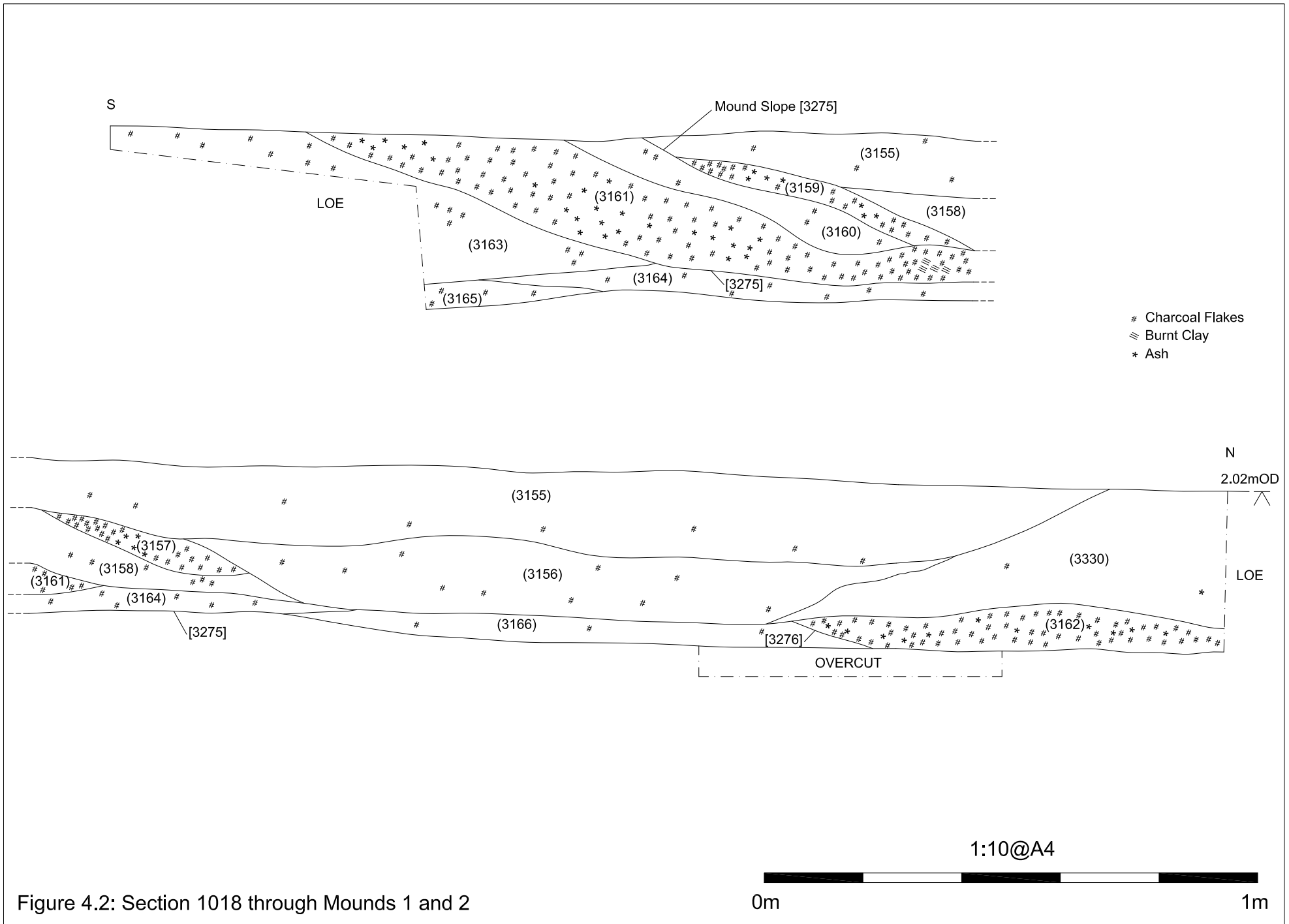


Figure 4.2: Section 1018 through Mounds 1 and 2

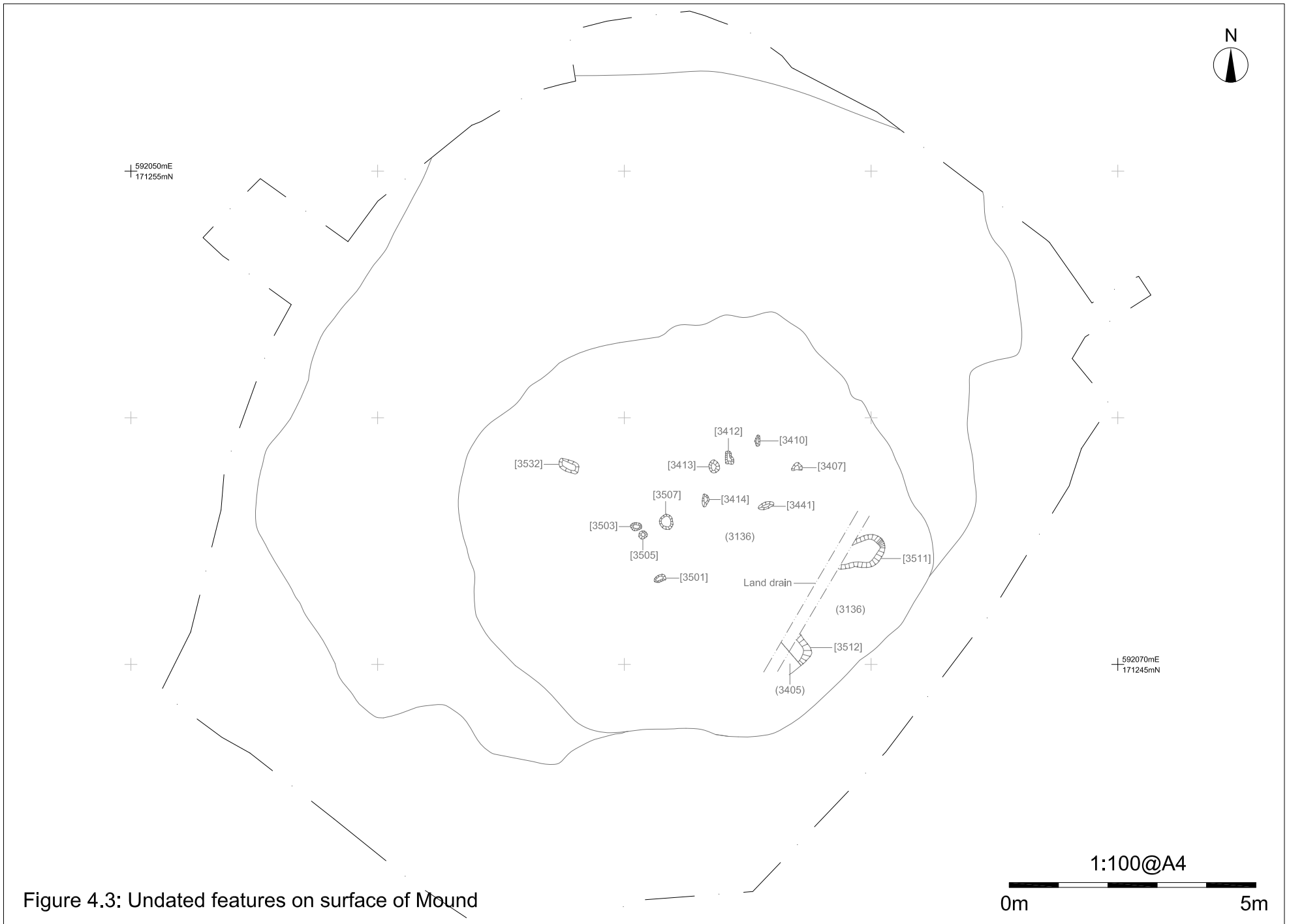
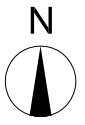
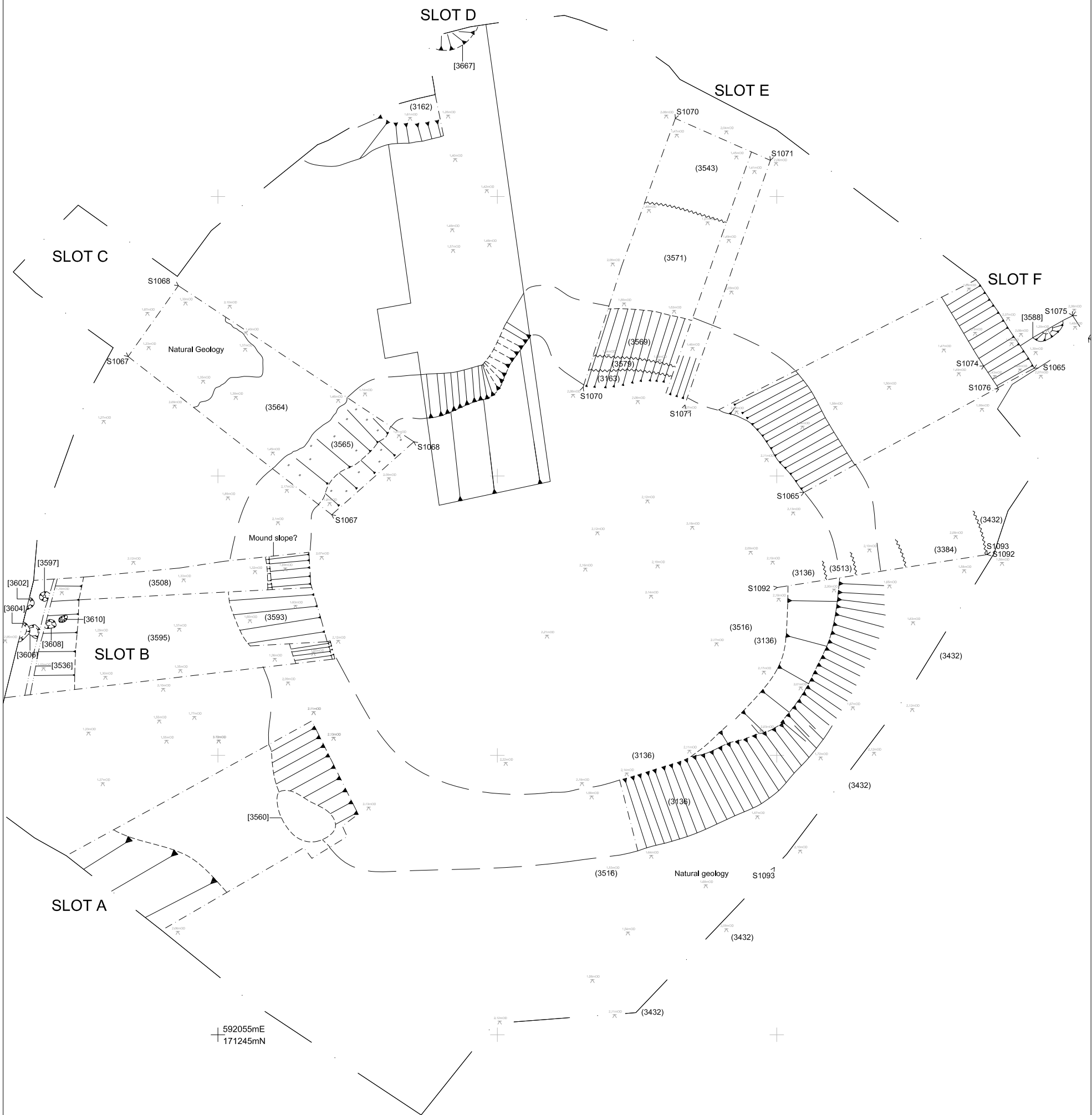


Figure 4.3: Undated features on surface of Mound



592065mE  
171260mN



592055mE  
171245mN

1:75@A3



Figure 4.4: Site Plan showing radial slots

0m

10m



592065mE  
171260mN



592055mE  
171245mN

1:75@A3



Figure 4.5: Site Plan Showing Quadrants

0m

10m



Figure 4.6: Roman period features - Period 7 Phase 1

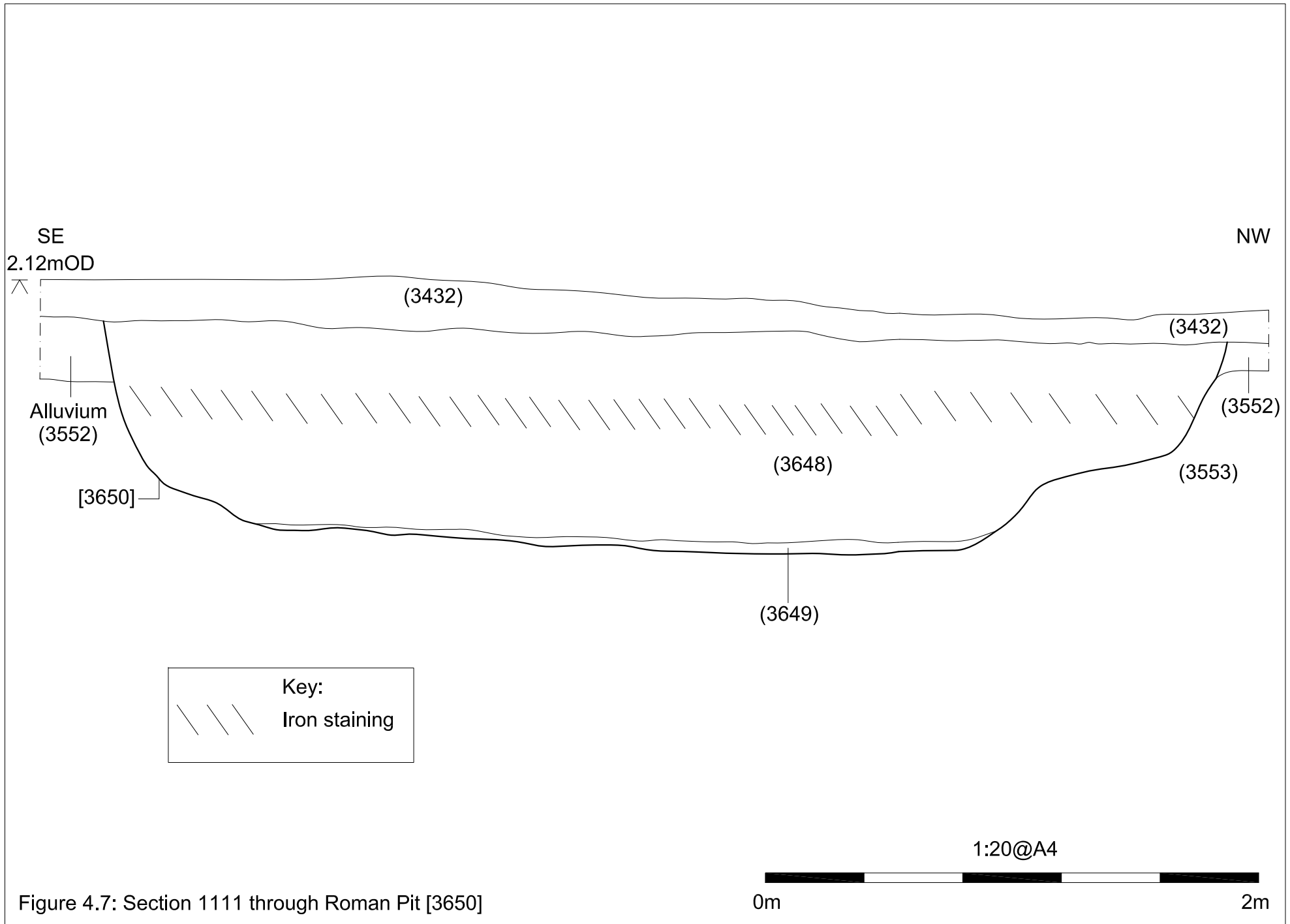


Figure 4.7: Section 1111 through Roman Pit [3650]

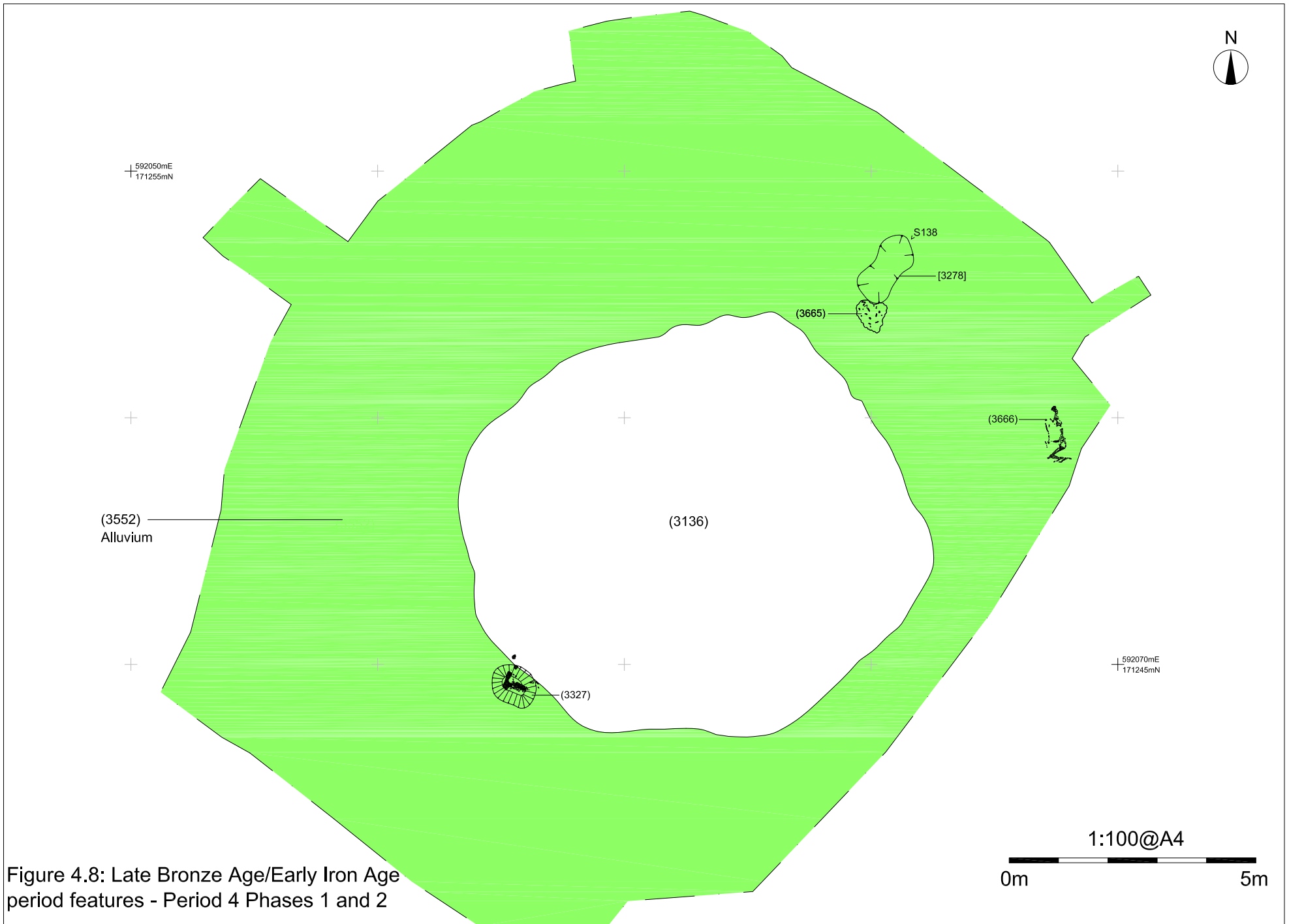
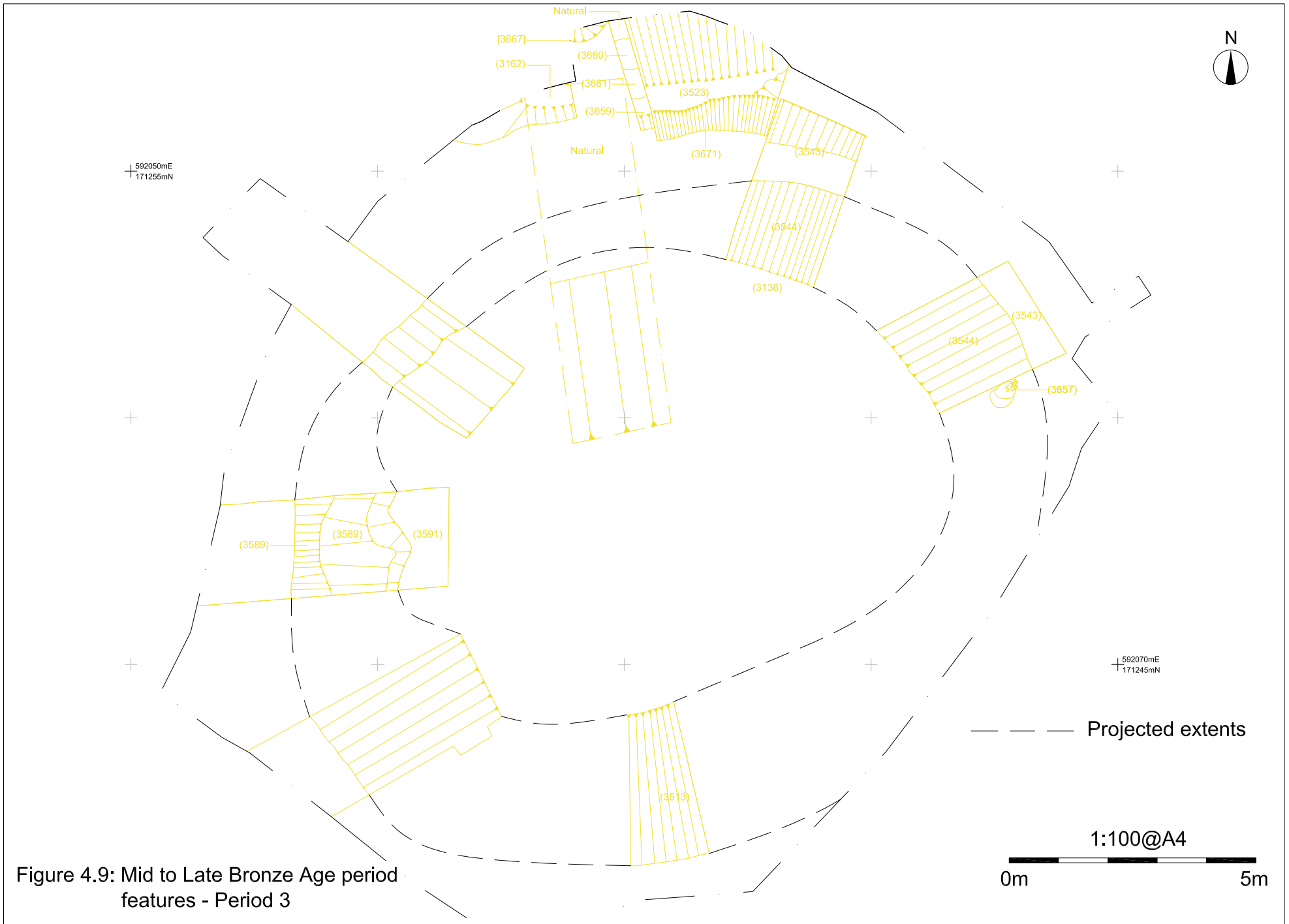


Figure 4.8: Late Bronze Age/Early Iron Age period features - Period 4 Phases 1 and 2





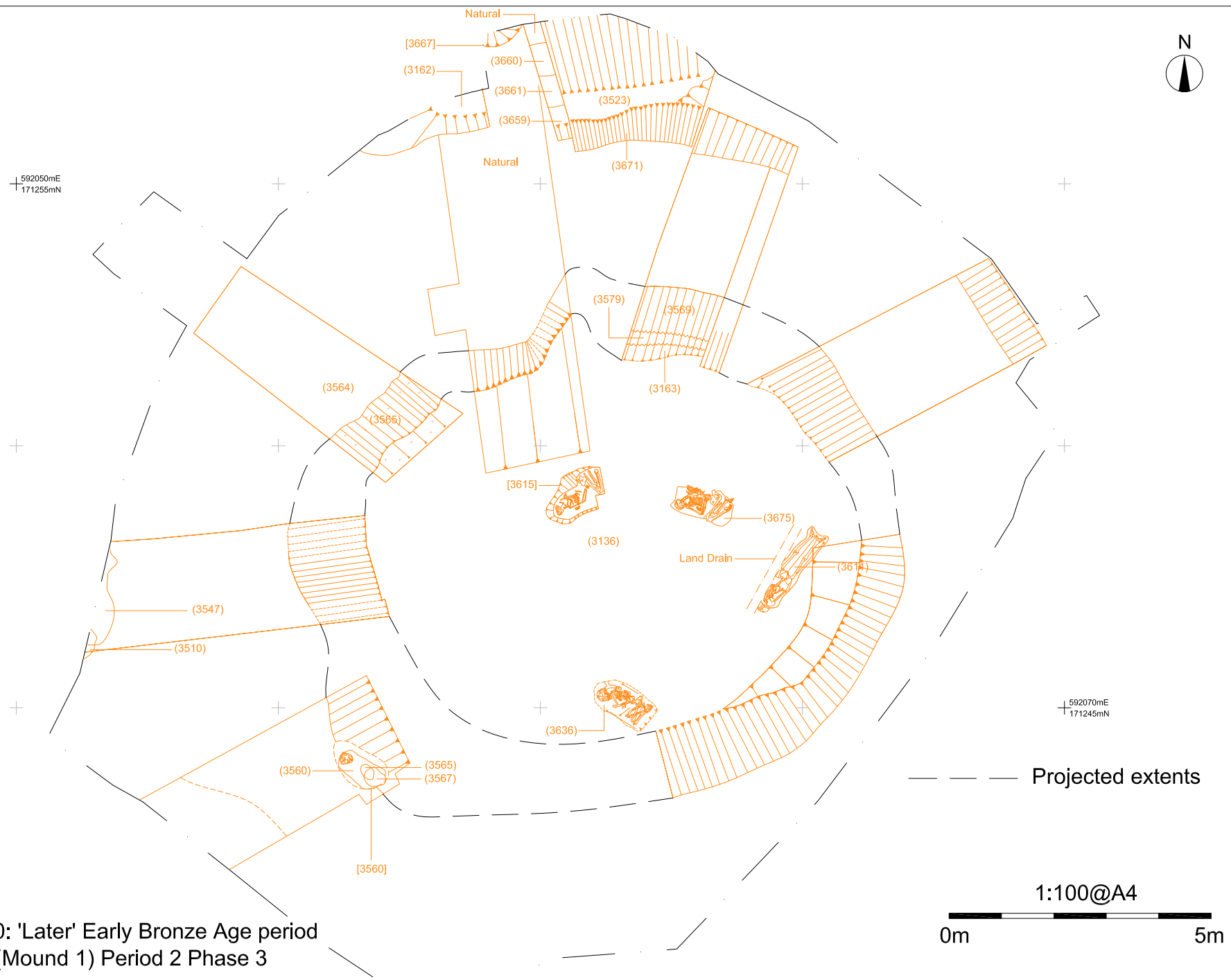
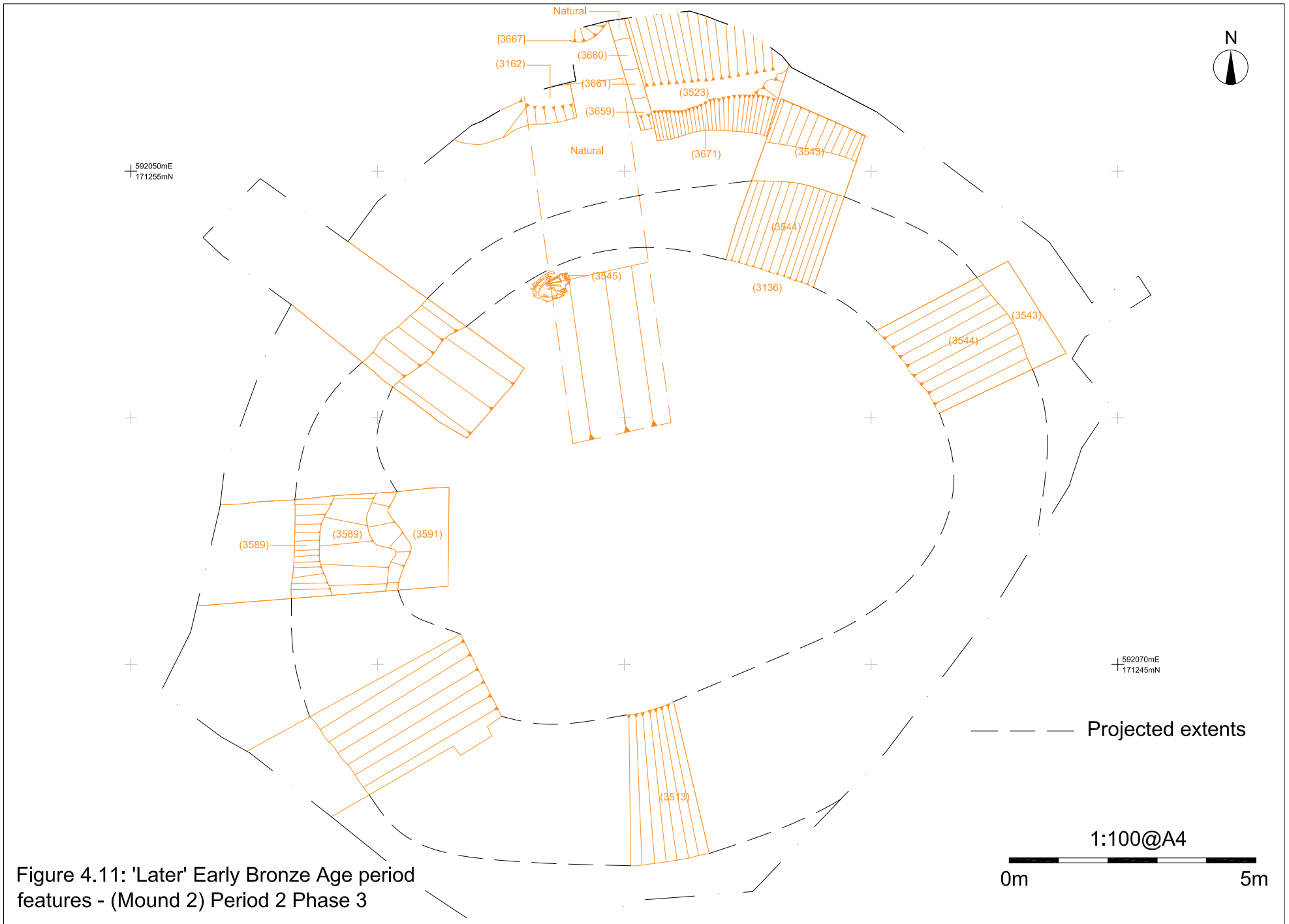


Figure 4.10: 'Later' Early Bronze Age period features - (Mound 1) Period 2 Phase 3



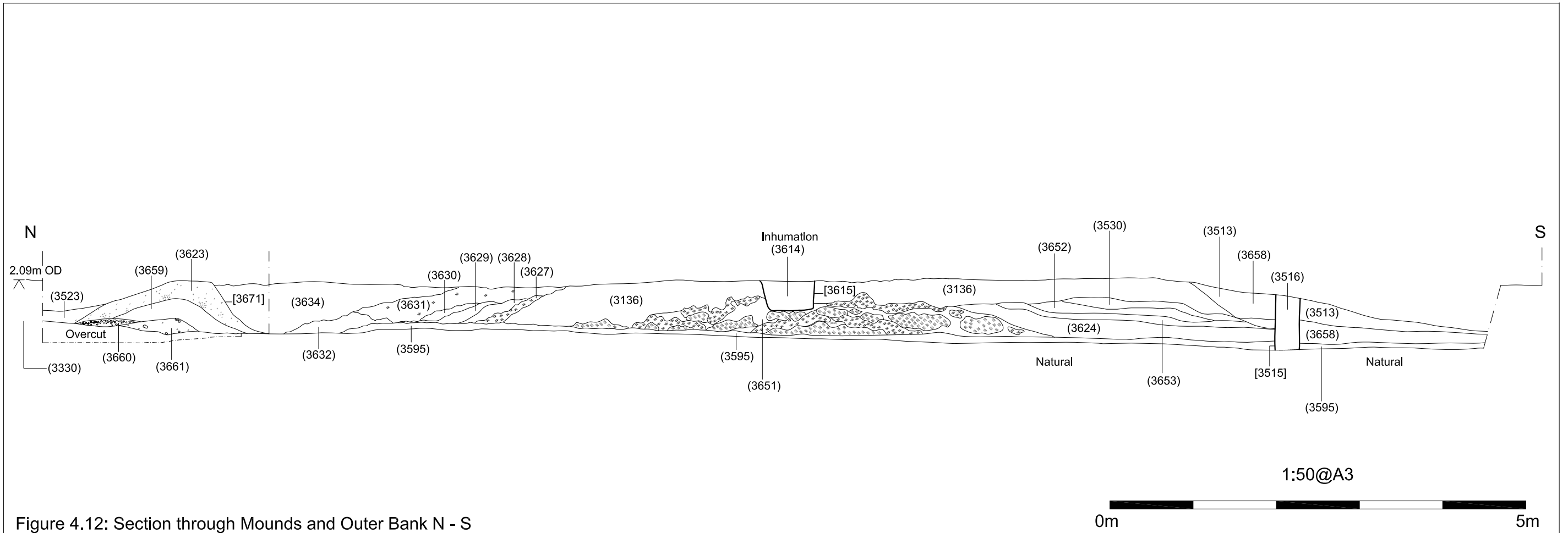


Figure 4.12: Section through Mounds and Outer Bank N - S

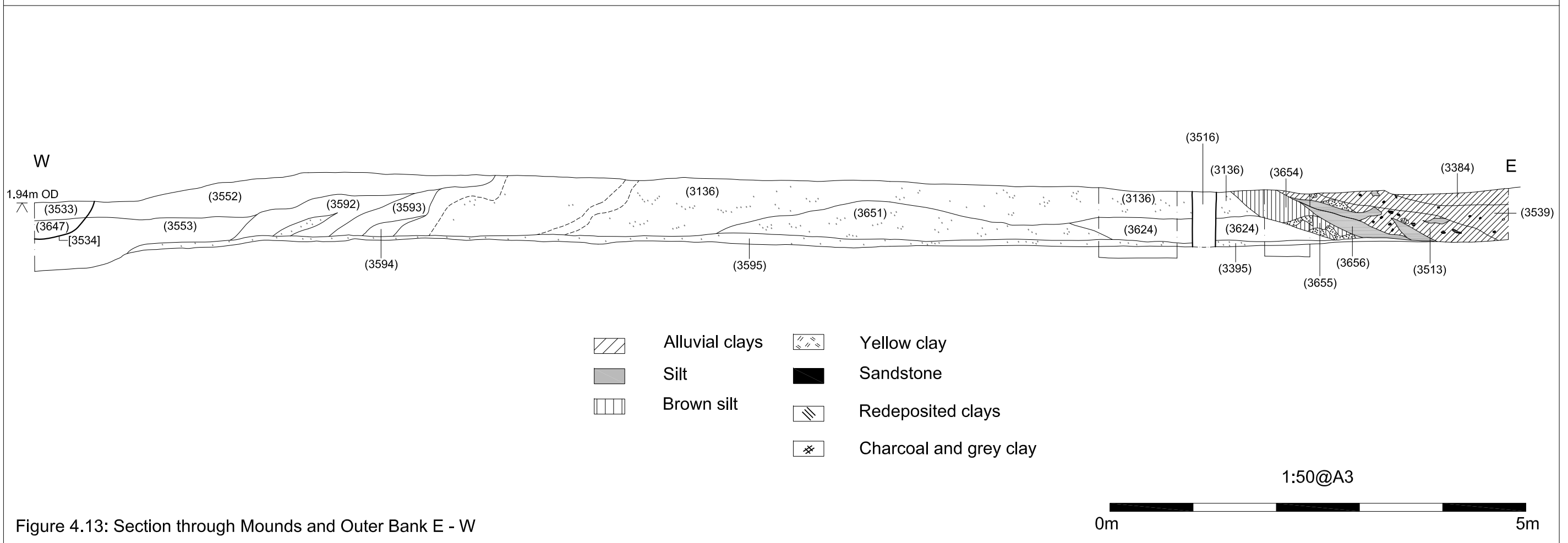


Figure 4.13: Section through Mounds and Outer Bank E - W



Figure 4.14: Early Bronze Age 'Platform' Feature - Period 2 Phase 2

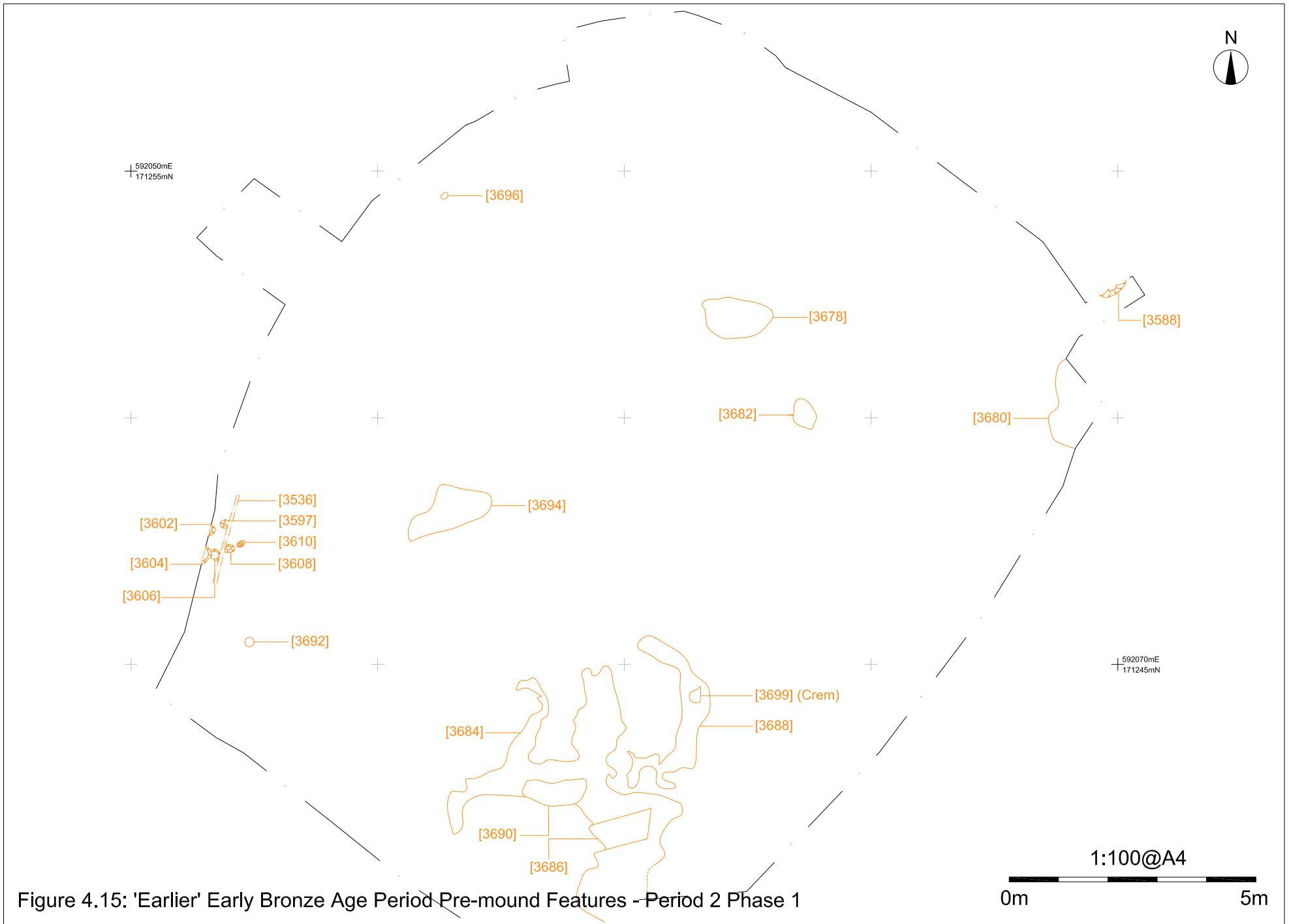


Figure 4.15: 'Earlier' Early Bronze Age Period Pre-mound Features -Period 2 Phase 1

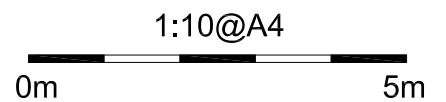
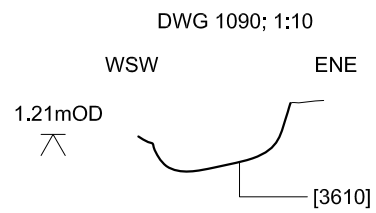
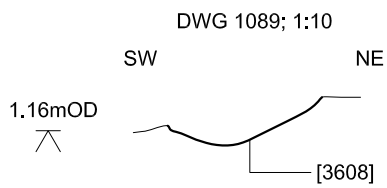
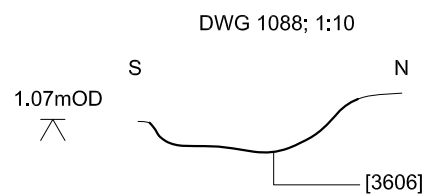
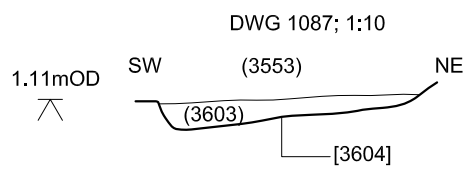
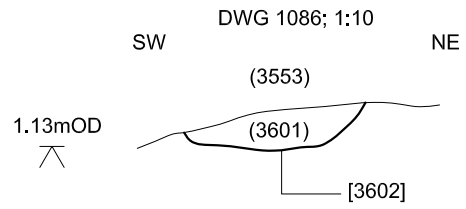
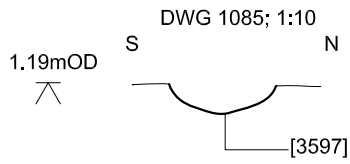


Figure 4.16: Pre-mound Post Holes - Period 2 Phase 1

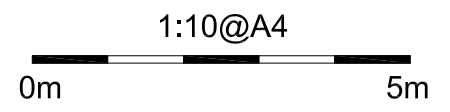
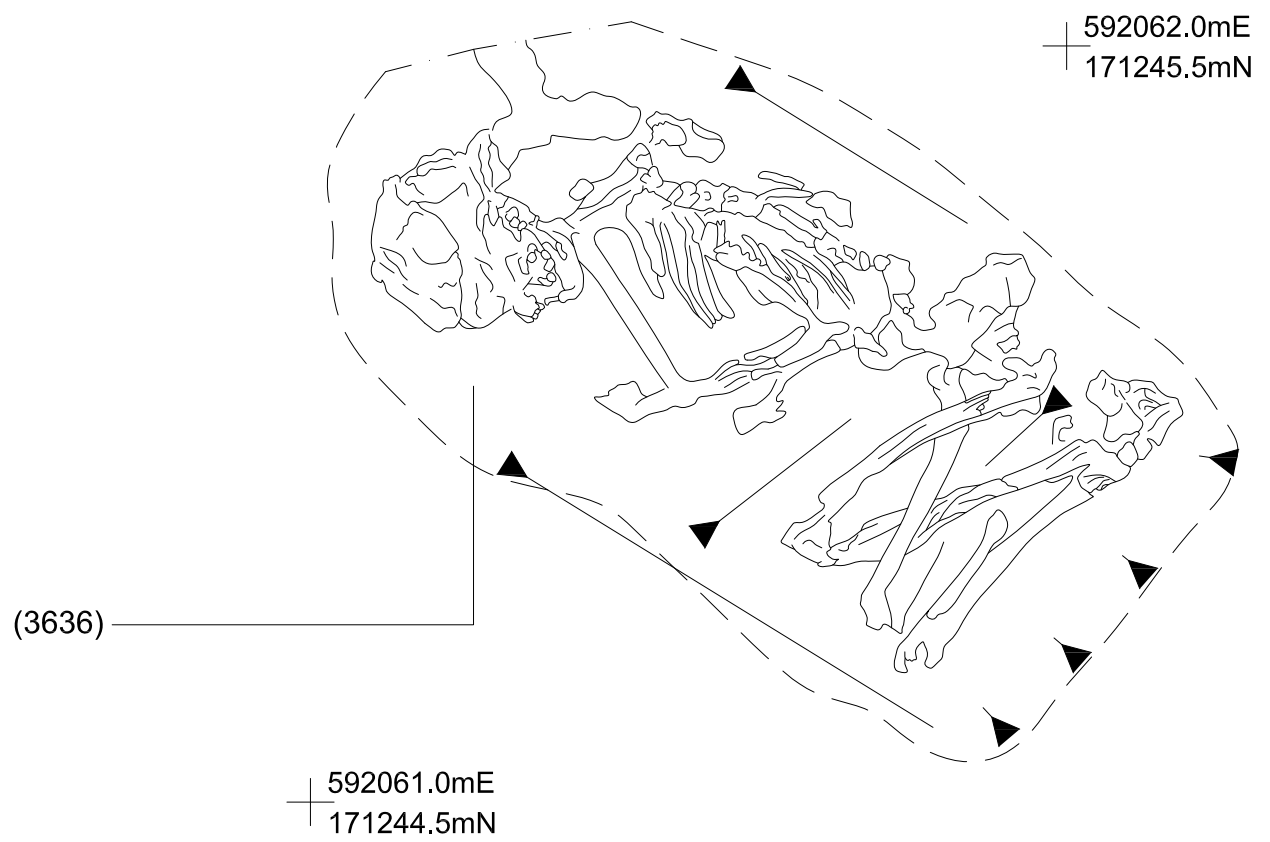


Figure 4.17: Plan of variant Crouched Inhumation (3636)



592064.0mE  
171248.0mN

Land Drain

(3611)

592065.0mE  
171247.0mN

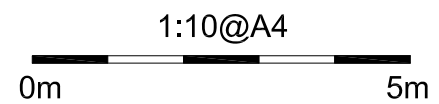
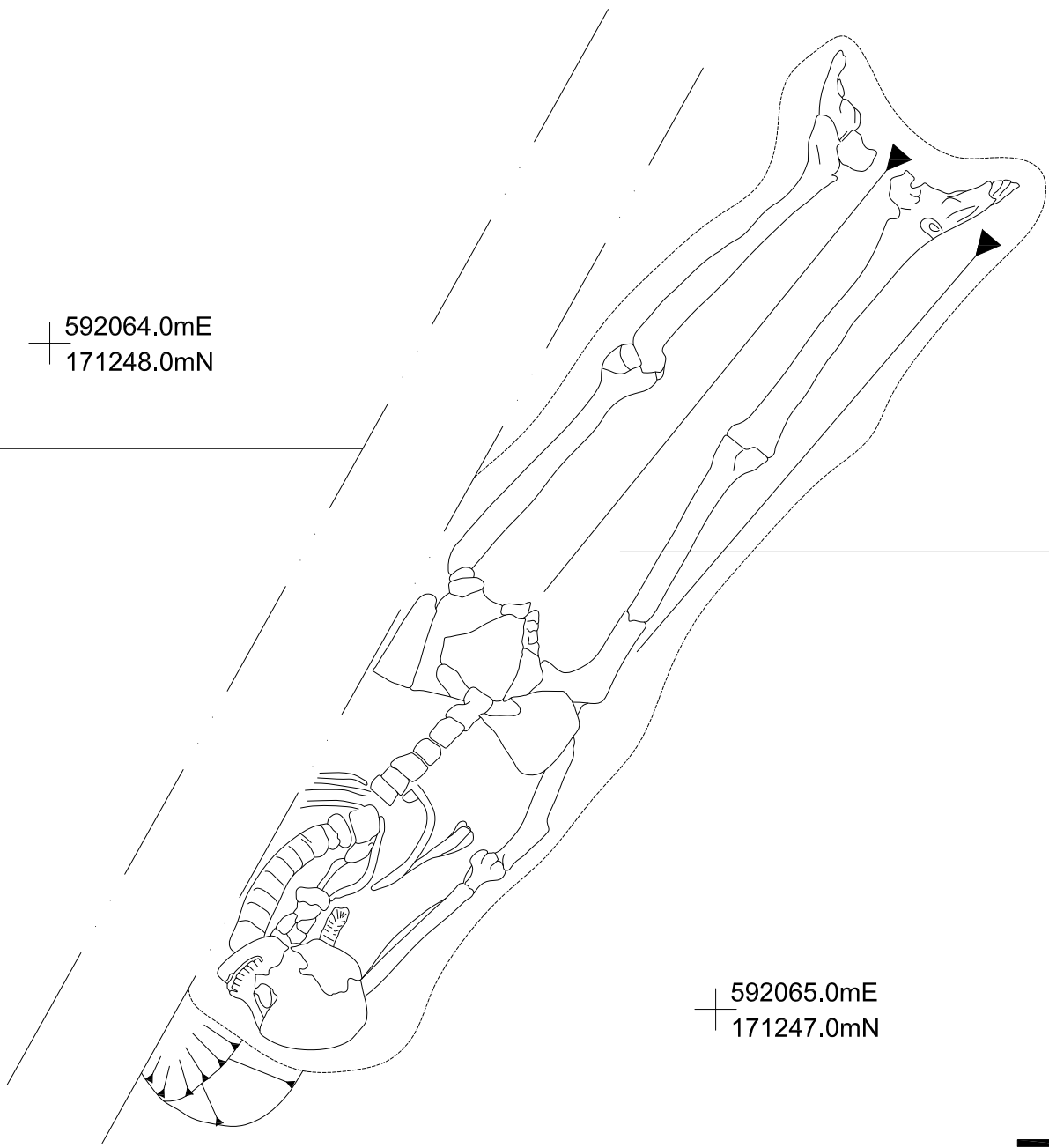


Figure 4.18: Plan of Extended Inhumation (3611)





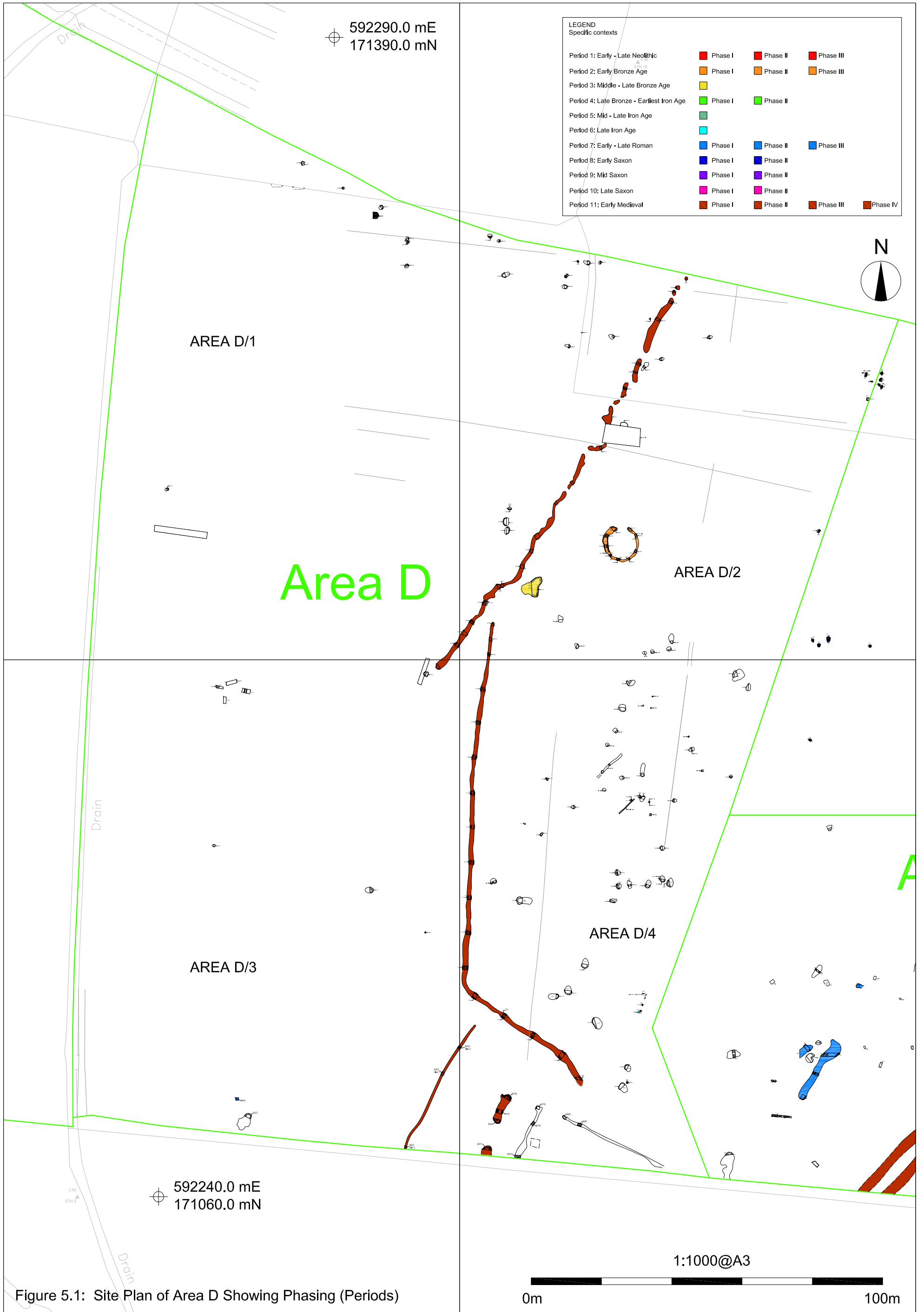
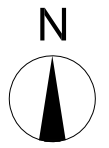


Figure 5.1: Site Plan of Area D Showing Phasing (Periods)



592300.0 mE  
171380.0 mN

LEGEND				
Specific contexts				
Period 1: Early - Late Neolithic	Phase I	Phase II	Phase III	
Period 2: Early Bronze Age	Phase I	Phase II	Phase III	
Period 3: Middle - Late Bronze Age	Phase I	Phase II	Phase III	
Period 4: Late Bronze - Earliest Iron Age	Phase I	Phase II	Phase III	
Period 5: Mid - Late Iron Age	Phase I	Phase II	Phase III	
Period 6: Late Iron Age	Phase I	Phase II	Phase III	
Period 7: Early - Late Roman	Phase I	Phase II	Phase III	
Period 8: Early Saxon	Phase I	Phase II	Phase III	
Period 9: Mid Saxon	Phase I	Phase II	Phase III	
Period 10: Late Saxon	Phase I	Phase II	Phase III	
Period 11: Early Medieval	Phase I	Phase II	Phase III	Phase IV

# Area D

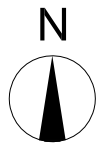
592210.0 mE  
171225.0 mN

1:500@A3

0m

50m

Figure 5.2: Area D/1 Plan Showing Phasing



5.94  
STN 1B

592430.0 mE  
171380.0 mN

LEGEND				
Specific contexts				
Period 1: Early - Late Neolithic	Phase I	Phase II	Phase III	
Period 2: Early Bronze Age	Phase I	Phase II	Phase III	
Period 3: Middle - Late Bronze Age				
Period 4: Late Bronze - Earliest Iron Age	Phase I	Phase II		
Period 5: Mid - Late Iron Age				
Period 6: Late Iron Age				
Period 7: Early - Late Roman	Phase I	Phase II	Phase III	
Period 8: Early Saxon	Phase I	Phase II		
Period 9: Mid Saxon	Phase I	Phase II		
Period 10: Late Saxon	Phase I	Phase II		
Period 11: Early Medieval	Phase I	Phase II	Phase III	Phase IV

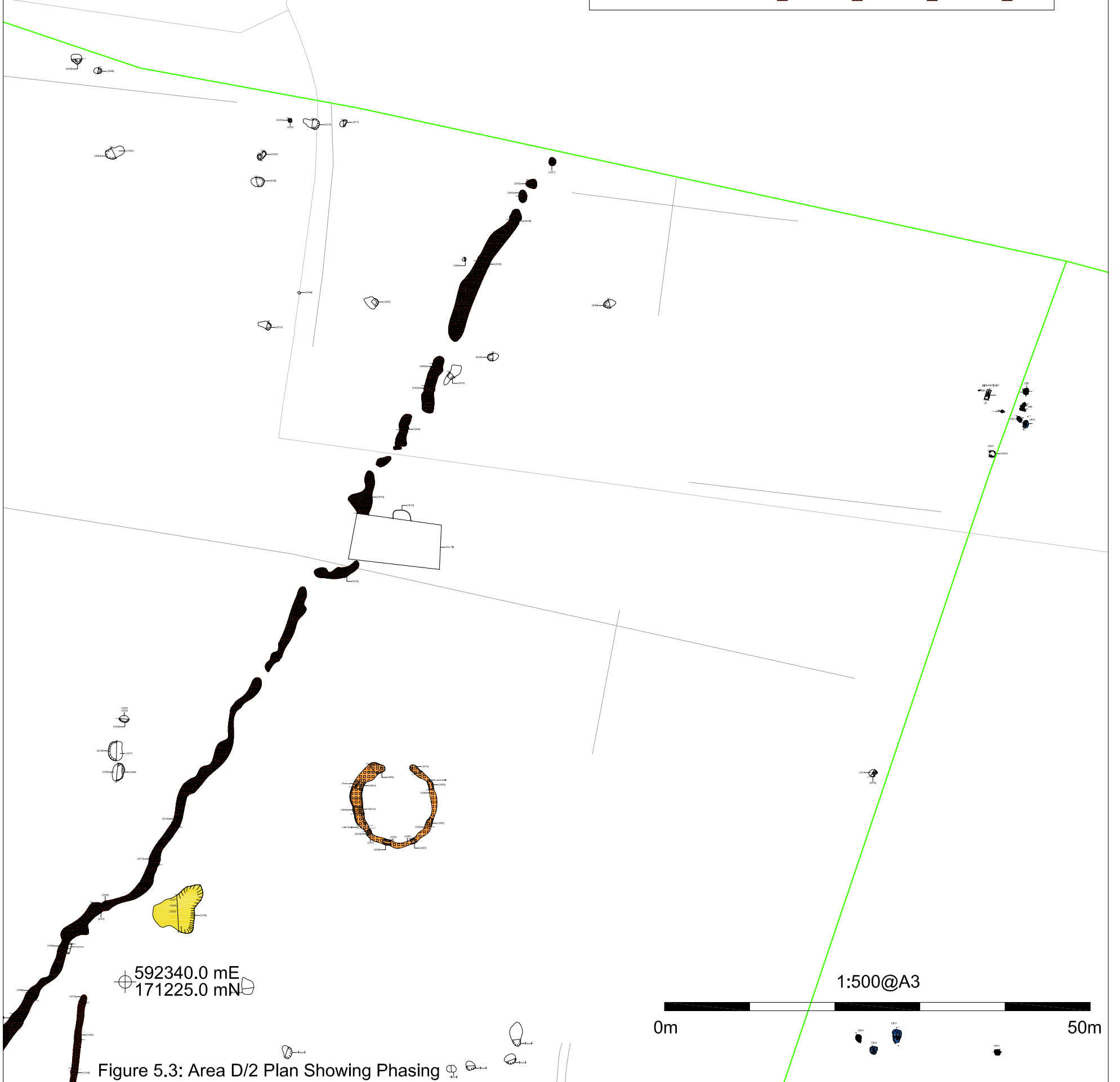
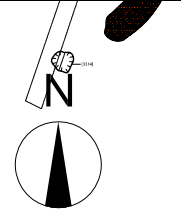
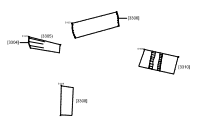


Figure 5.3: Area D/2 Plan Showing Phasing

**LEGEND**  
Specific contexts

Period 1: Early - Late Neolithic	Phase I	Phase II	Phase III	
Period 2: Early Bronze Age	Phase I	Phase II	Phase III	
Period 3: Middle - Late Bronze Age	Phase I	Phase II		
Period 4: Late Bronze - Earliest Iron Age	Phase I	Phase II		
Period 5: Mid - Late Iron Age	Phase I	Phase II		
Period 6: Late Iron Age	Phase I	Phase II		
Period 7: Early - Late Roman	Phase I	Phase II	Phase III	
Period 8: Early Saxon	Phase I	Phase II		
Period 9: Mid Saxon	Phase I	Phase II		
Period 10: Late Saxon	Phase I	Phase II		
Period 11: Early Medieval	Phase I	Phase II	Phase III	Phase IV



592300.0 mE  
171195.0 mN

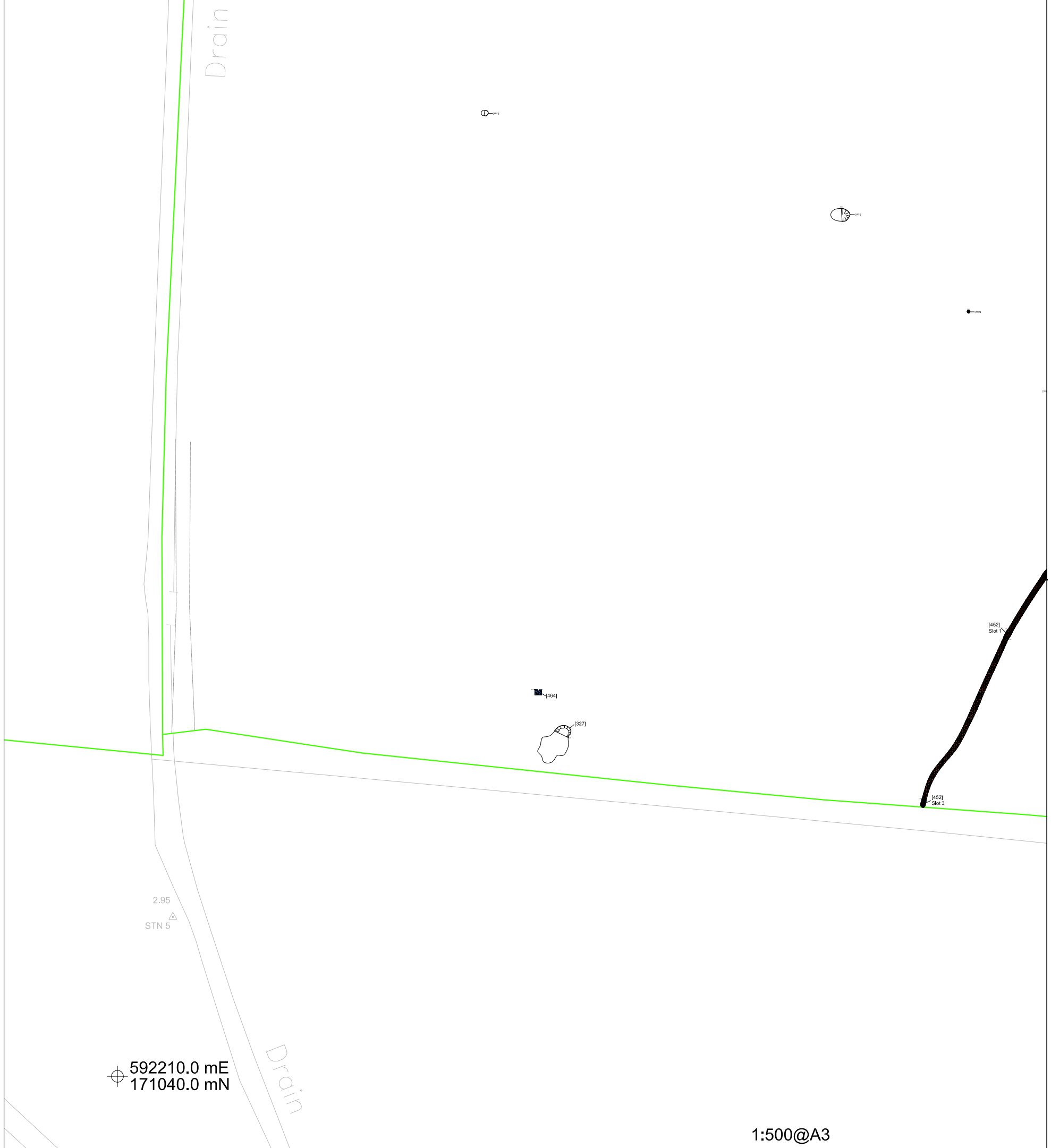


Figure 5.4: Area D/3 Plan Showing Phasing

0m 50m

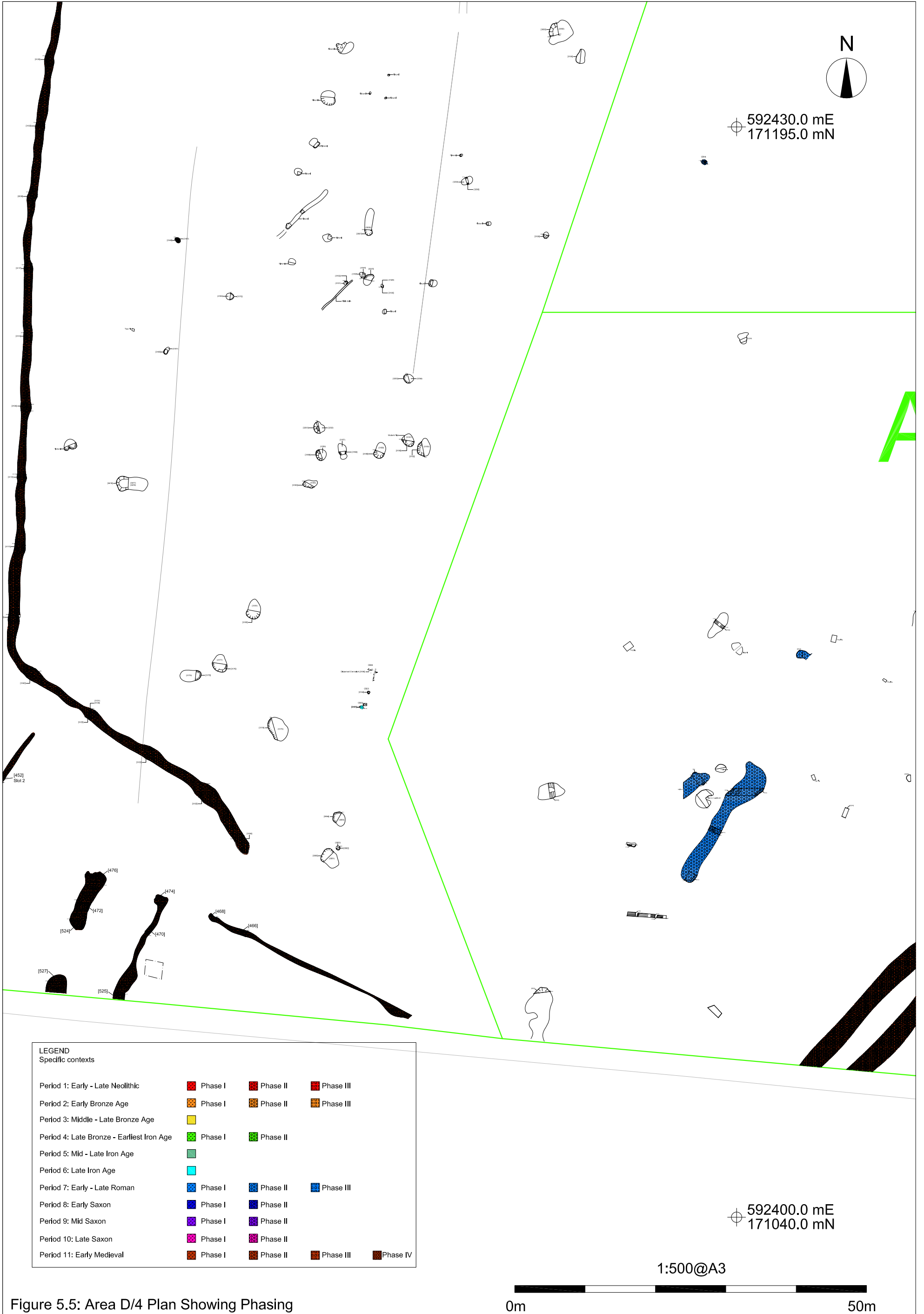
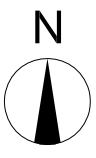
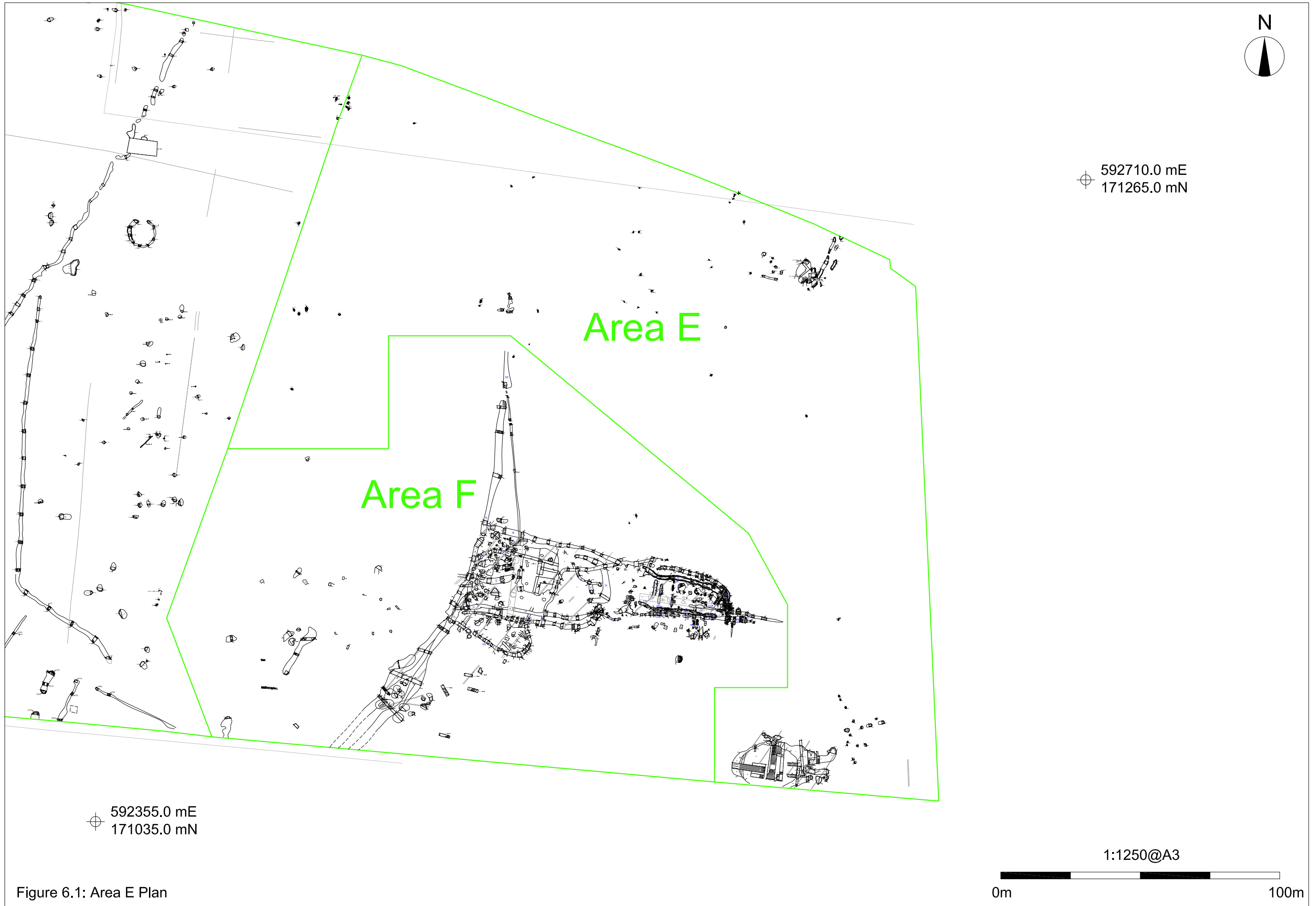


Figure 5.5: Area D/4 Plan Showing Phasing



⊕ 592710.0 mE  
⊕ 171265.0 mN

Area E

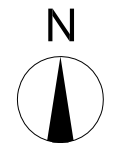
Area F

⊕ 592355.0 mE  
⊕ 171035.0 mN

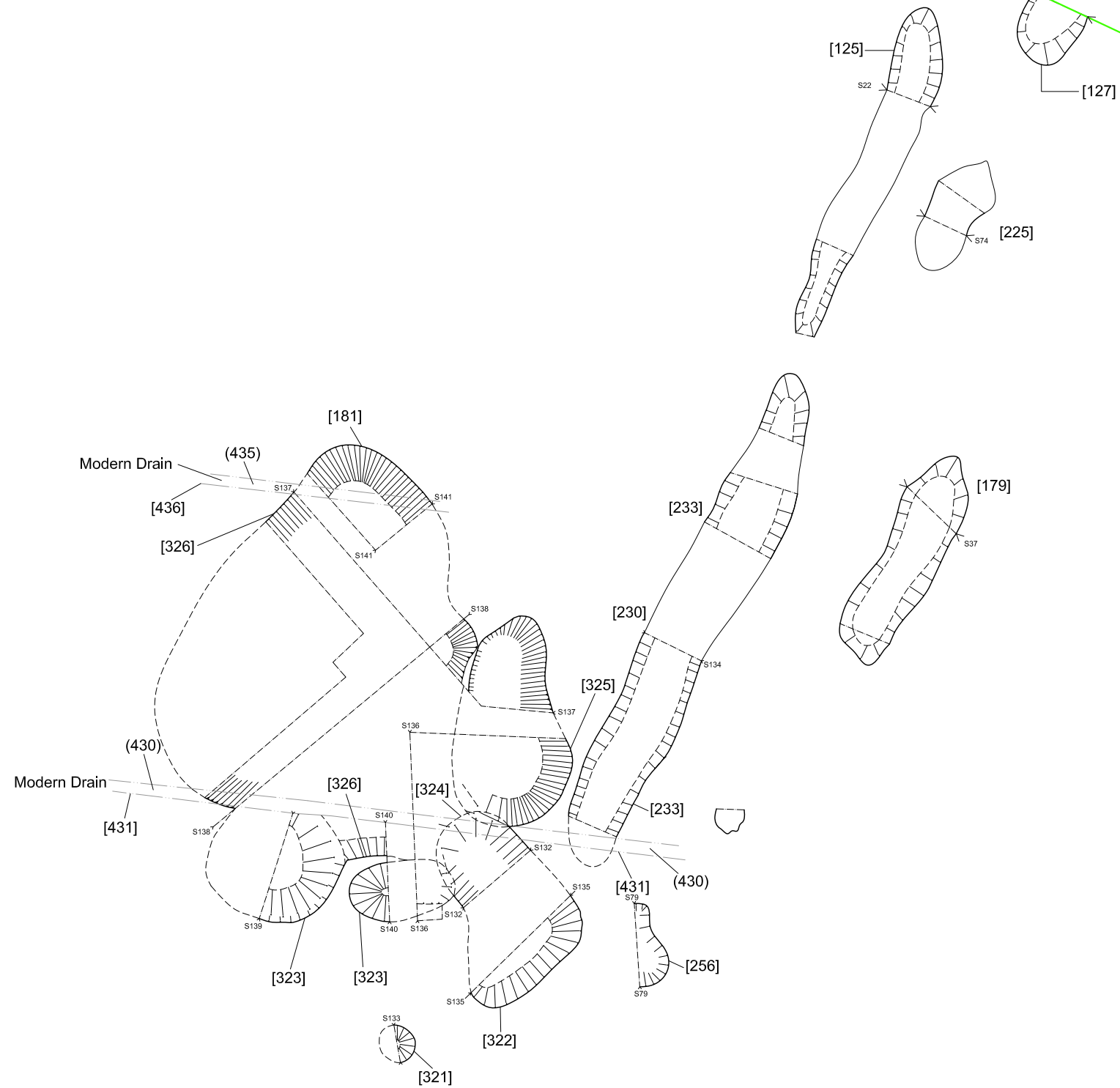
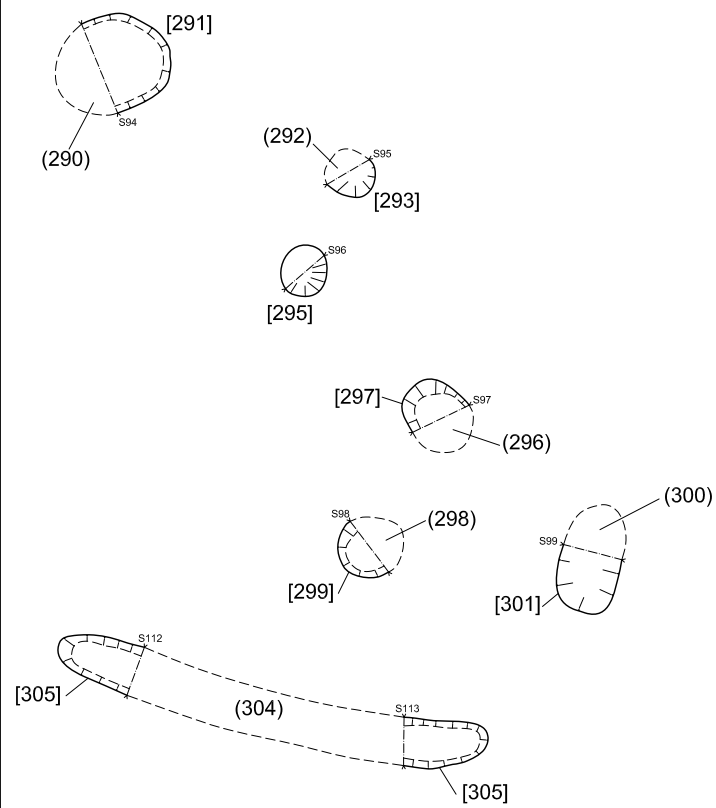
1:1250@A3



Figure 6.1: Area E Plan



592625mE  
171245mN

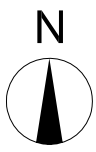


592600mE  
171225mN

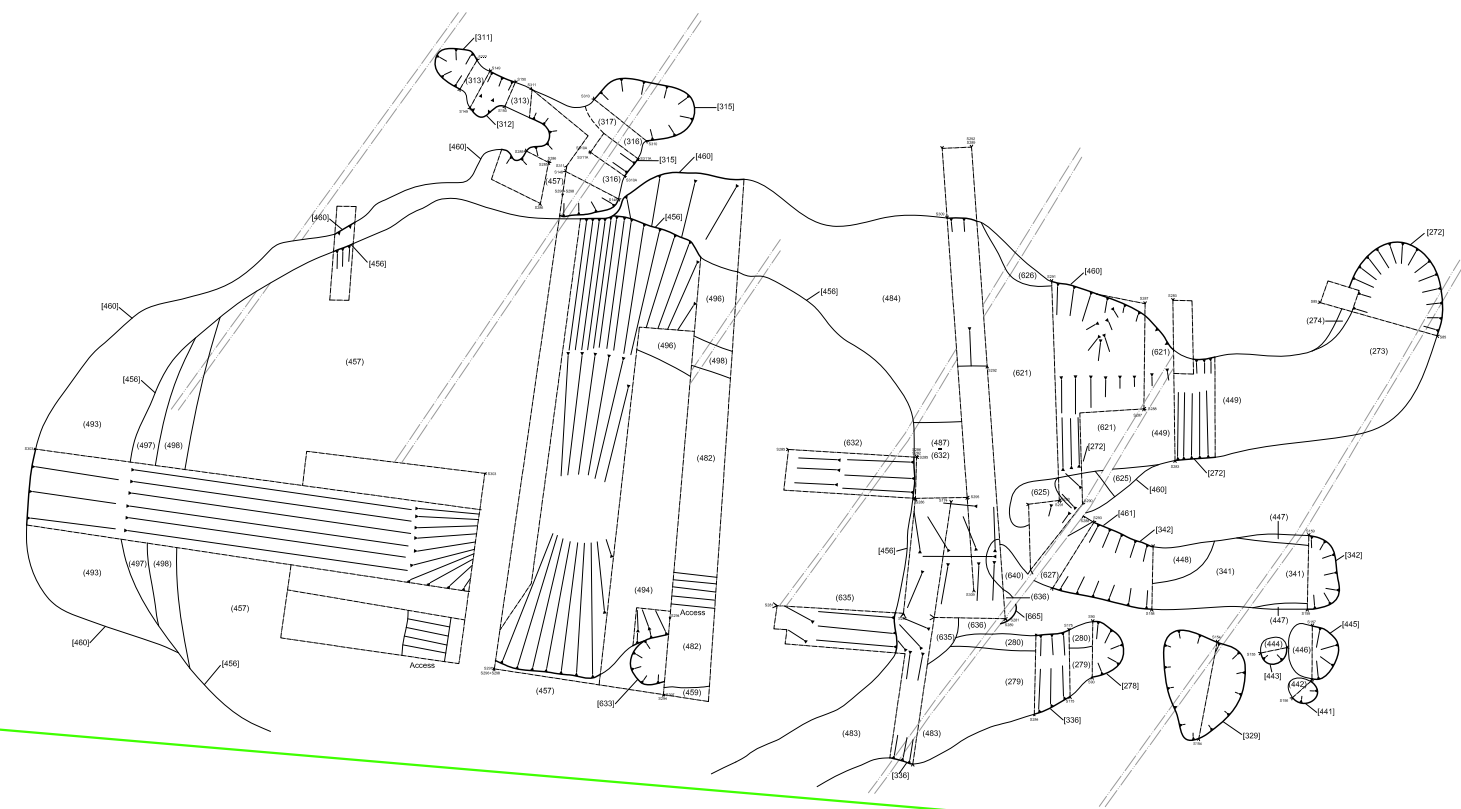
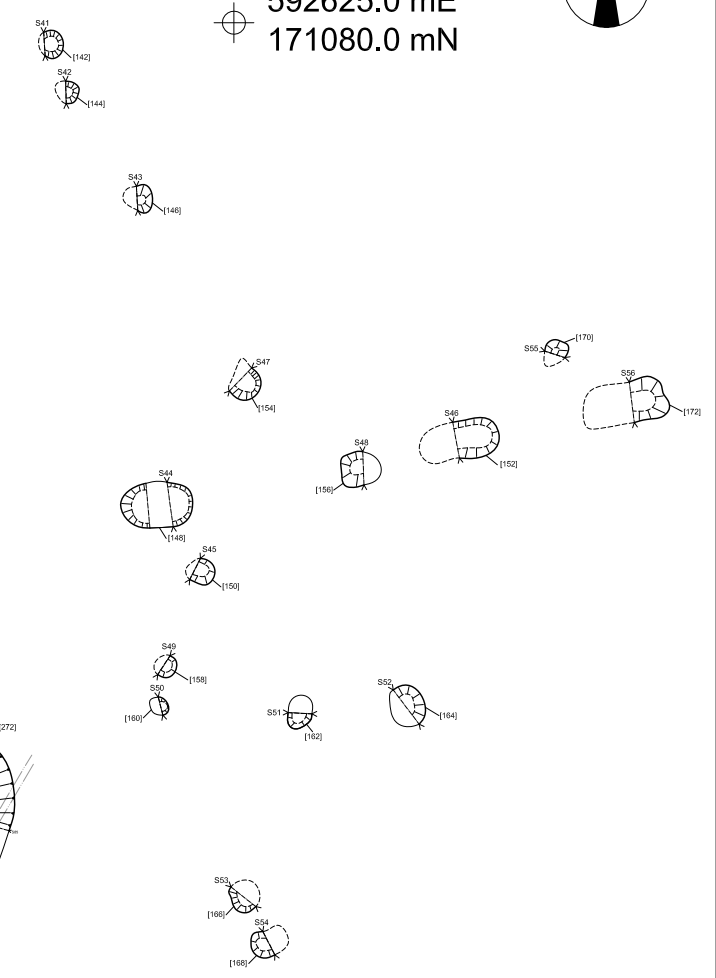
1:100@A3



Figure 6.2: Area E Plan (Roman Pit Complex)



592625.0 mE  
171080.0 mN



592580.0 mE  
171040.0 mN

1:200@A3



Figure 6.3: Area E Plan (Prehistoric Quarry)



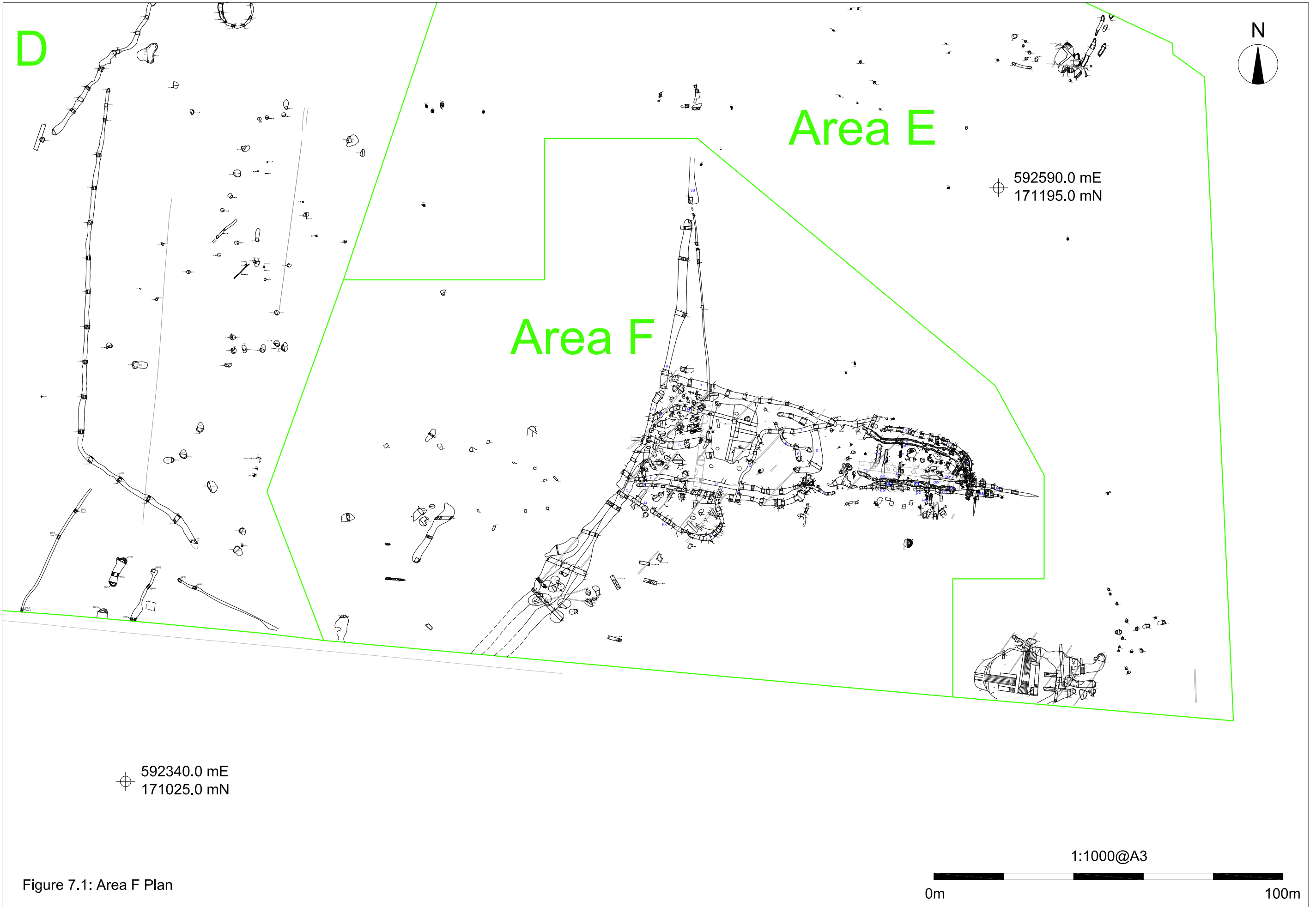
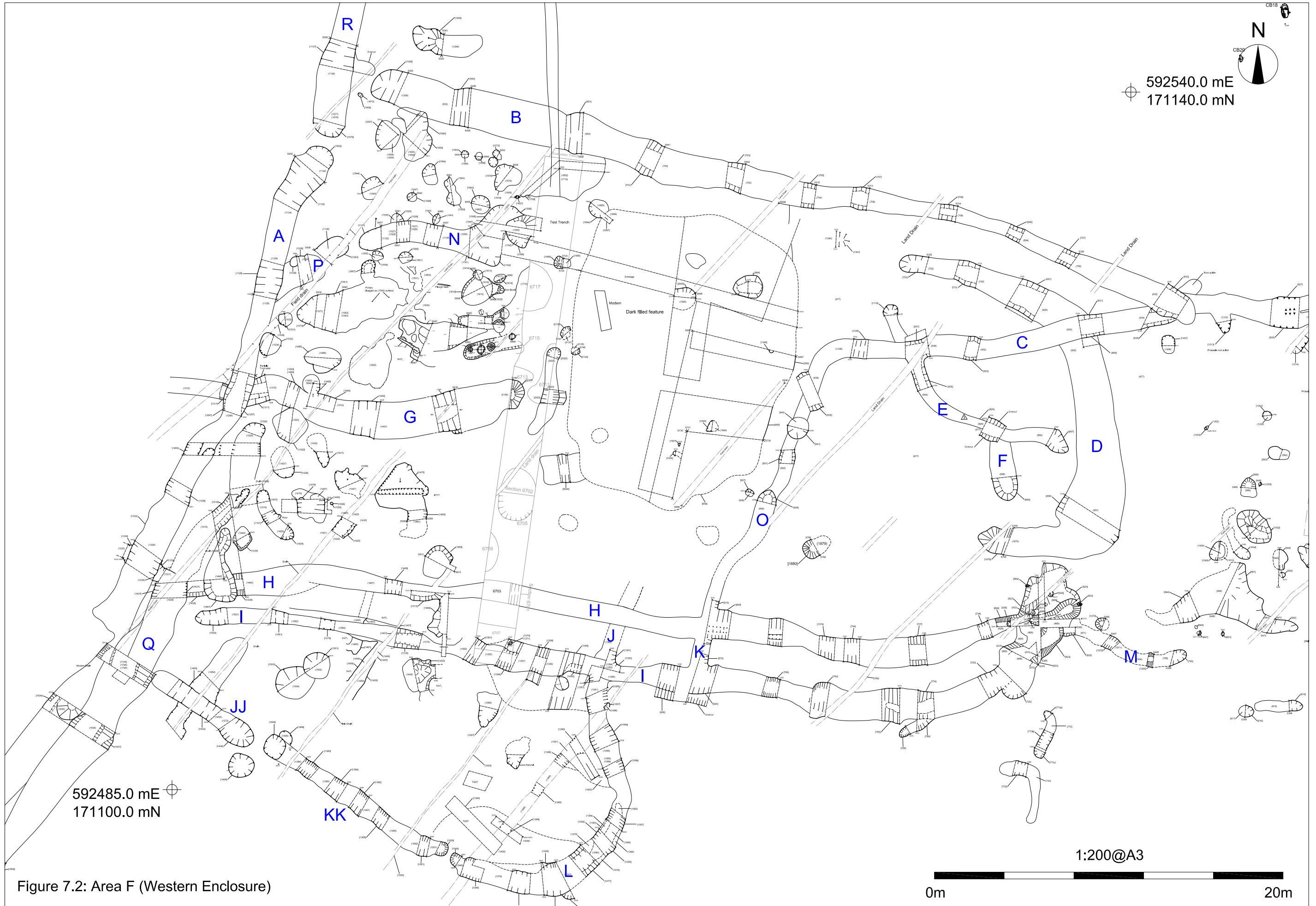


Figure 7.1: Area F Plan



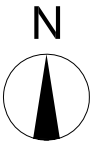
592540.0 mE  
 171140.0 mN

592485.0 mE  
 171100.0 mN

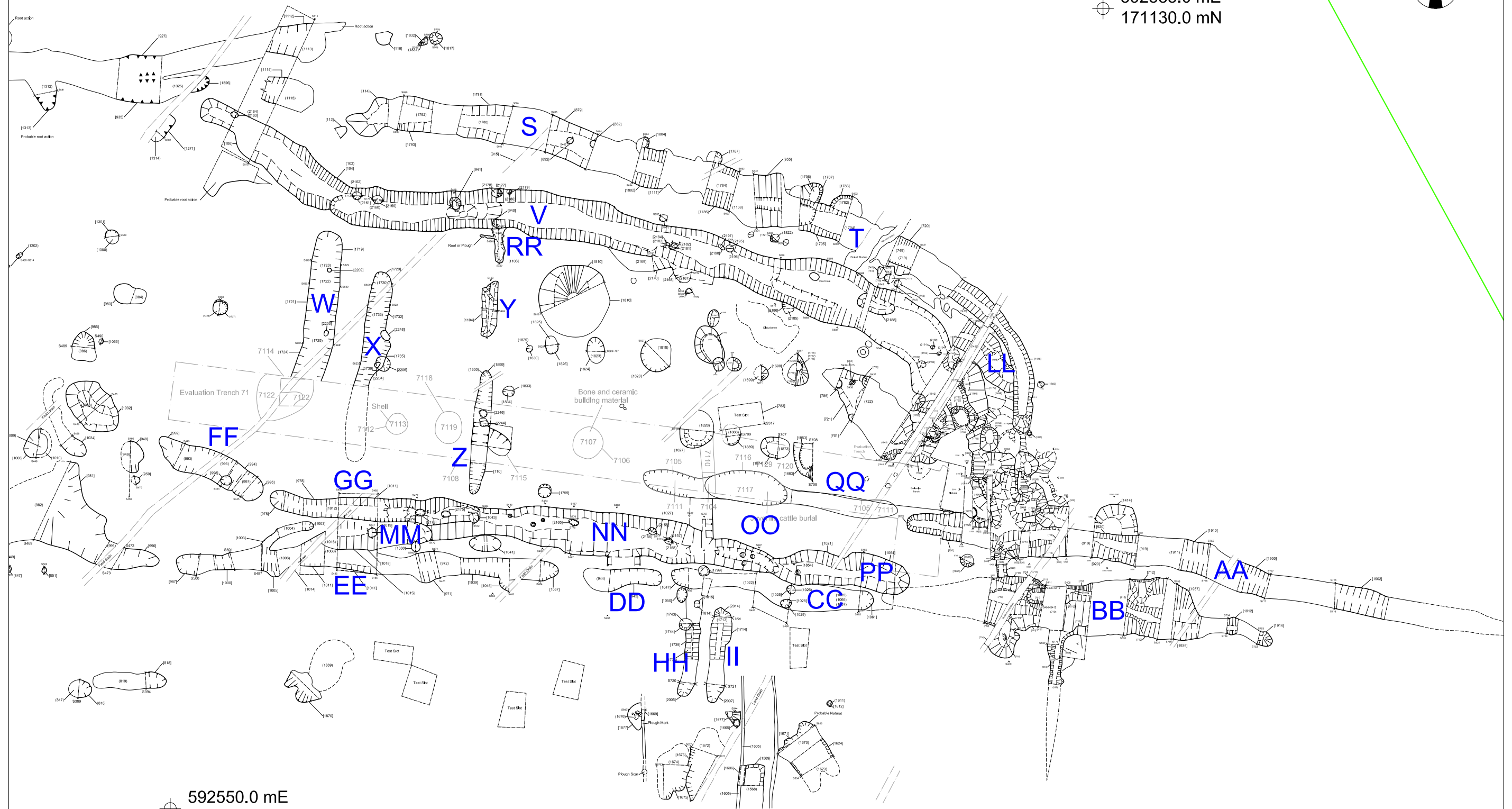
1:200@A3

0m 20m

Figure 7.2: Area F (Western Enclosure)



592585.0 mE  
171130.0 mN

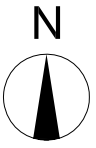


592550.0 mE  
171100.0 mN

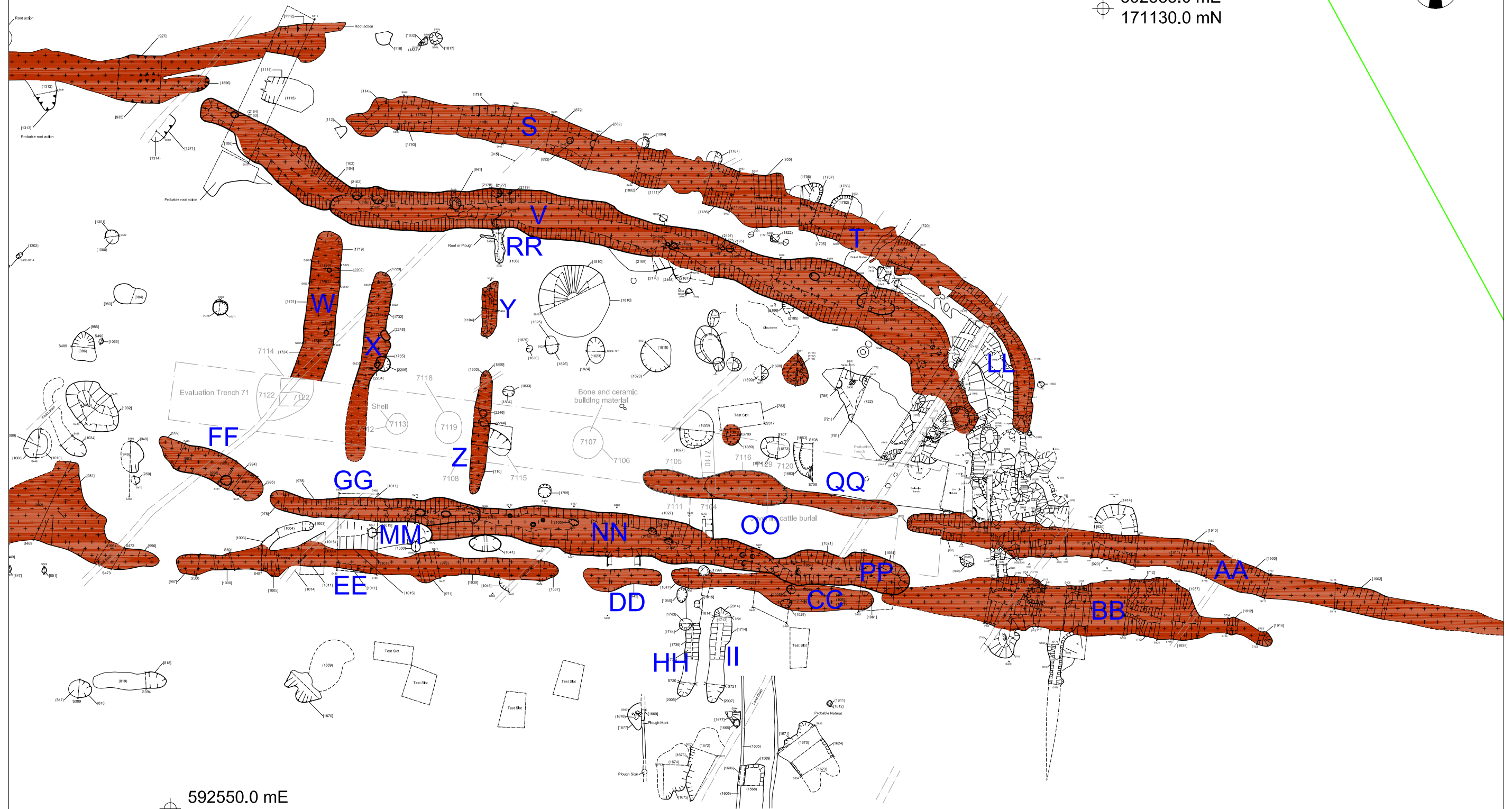
1:150@A3



Figure 7.3: Area F (Eastern Structure)



592585.0 mE  
171130.0 mN



592550.0 mE  
171100.0 mN

1:150@A3



Figure 7.4: Area F Period 11: Early Medieval – Medieval (Structure Phase 1)

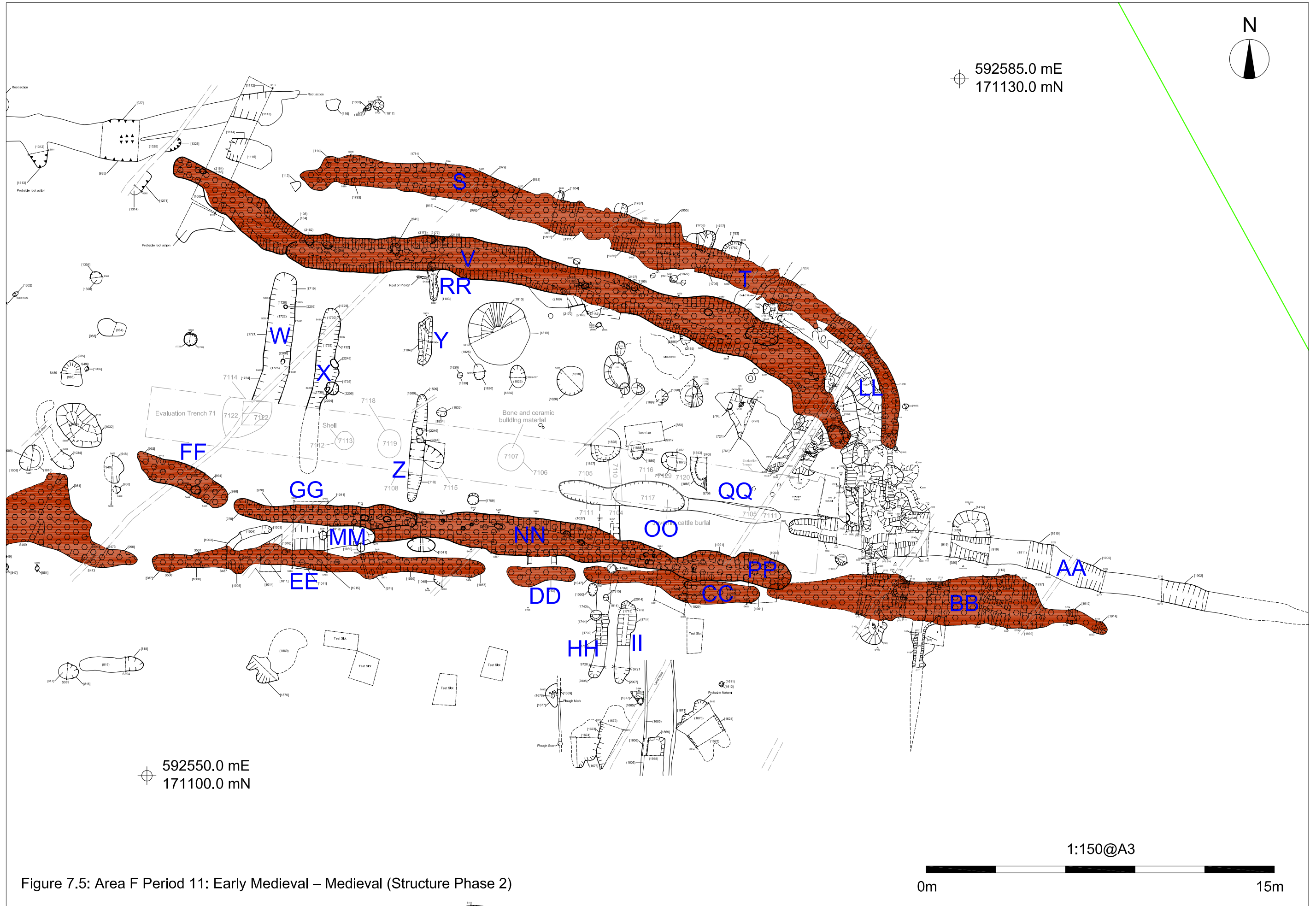
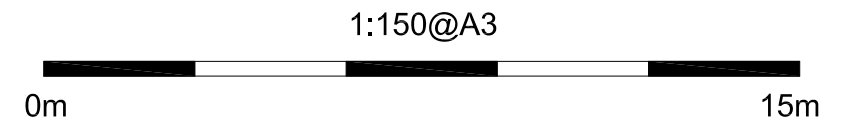
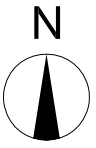
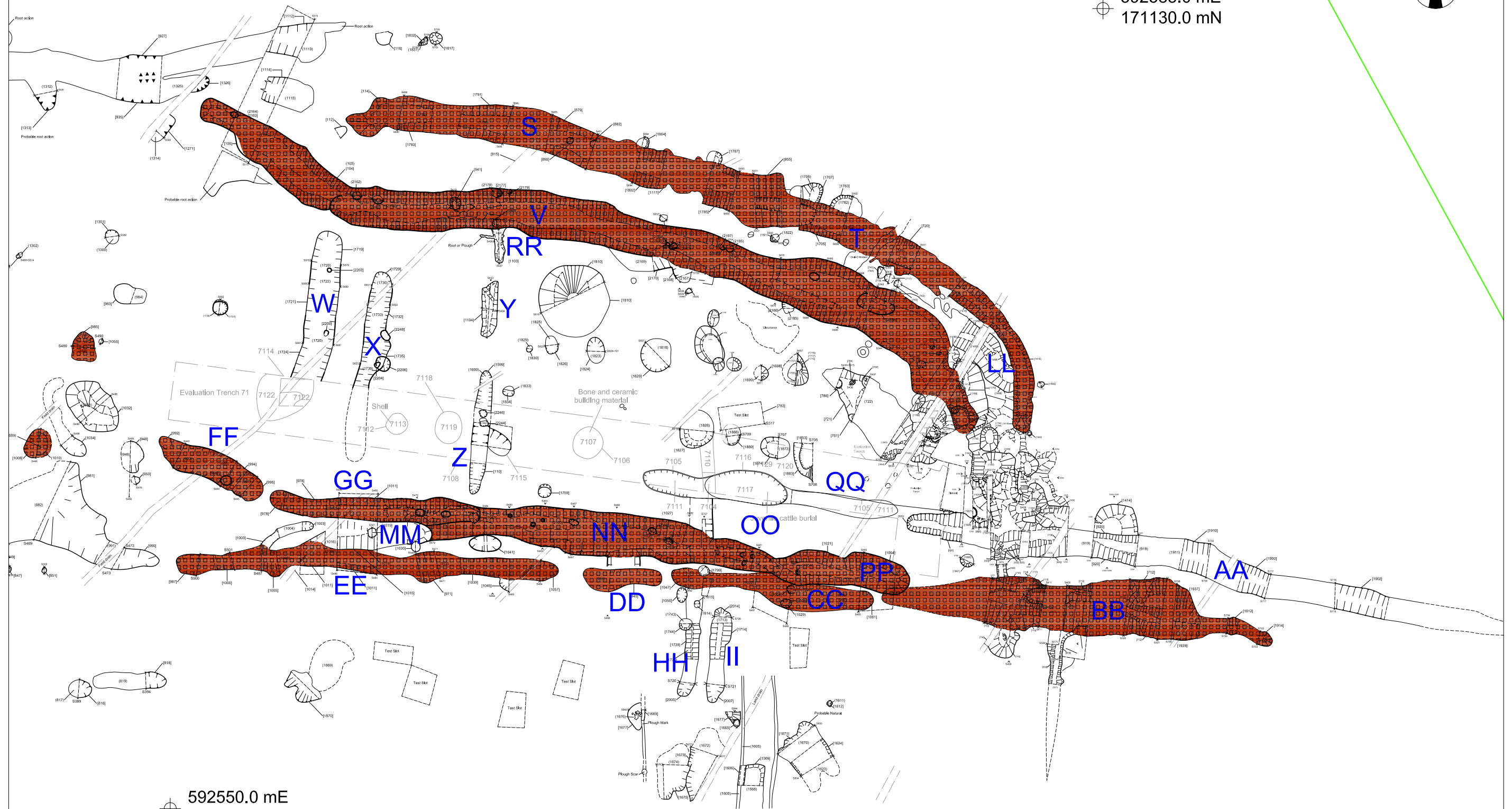


Figure 7.5: Area F Period 11: Early Medieval – Medieval (Structure Phase 2)





⊕ 592585.0 mE  
171130.0 mN

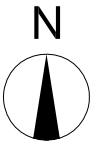


⊕ 592550.0 mE  
171100.0 mN

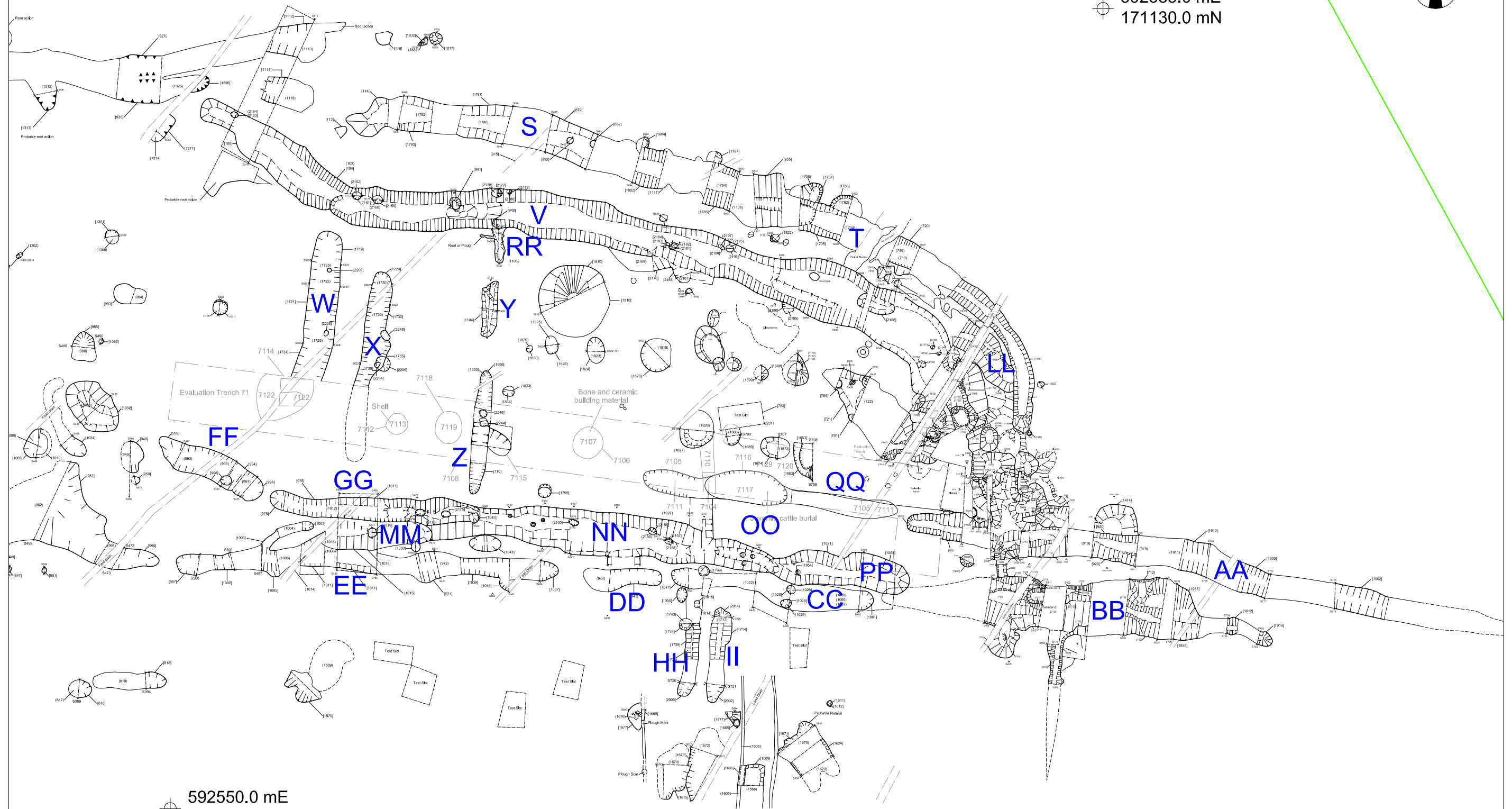
1:150@A3



Figure 7.6: Area F Period 11: Early Medieval – Medieval (Structure Phase 3)



592585.0 mE  
171130.0 mN

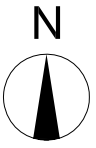


592550.0 mE  
171100.0 mN

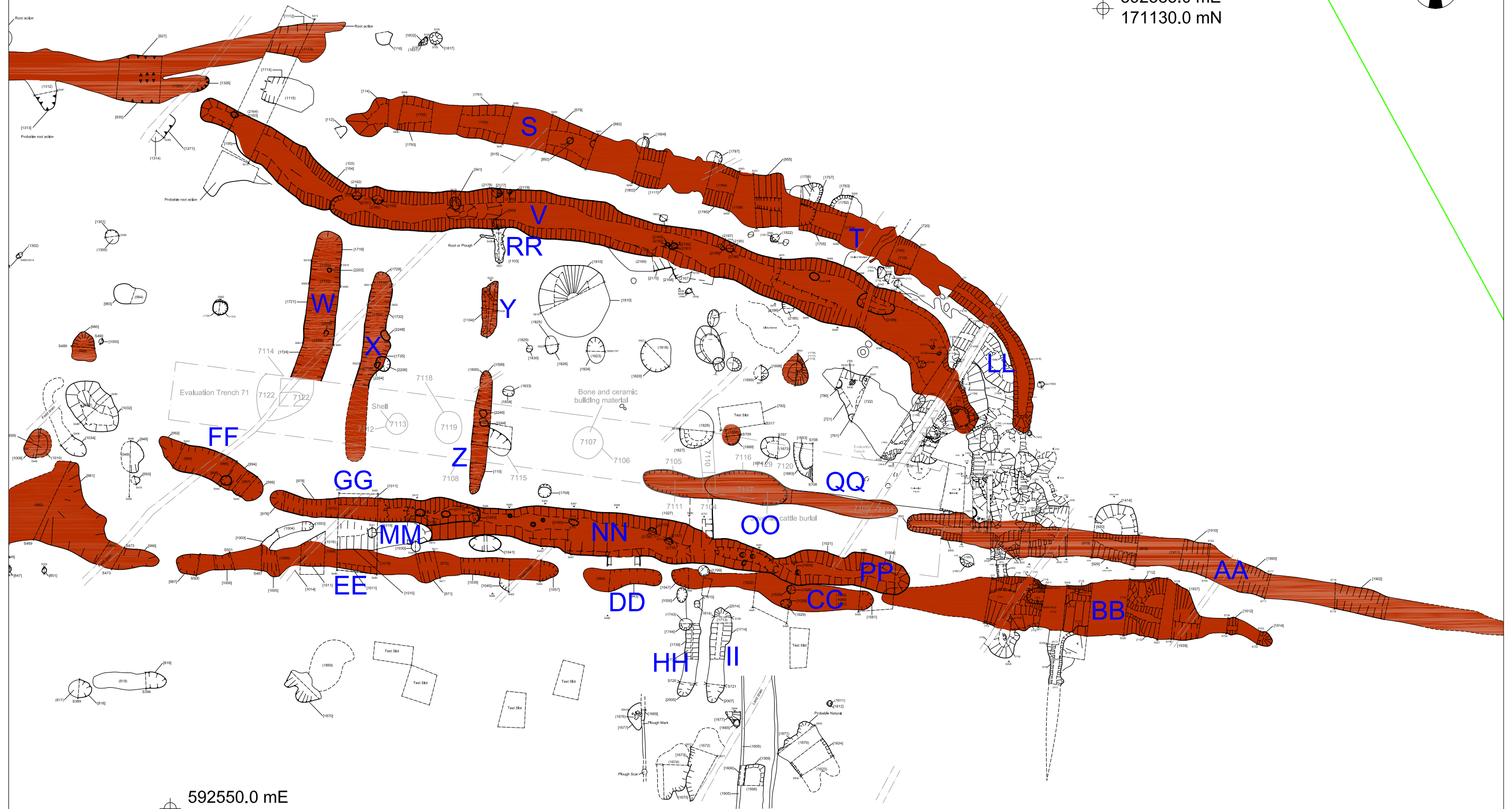
1:150@A3



Figure 7.7: Area F Period 11: Early Medieval – Medieval (Structure Phase 4)



592585.0 mE  
171130.0 mN



592550.0 mE  
171100.0 mN

1:150@A3

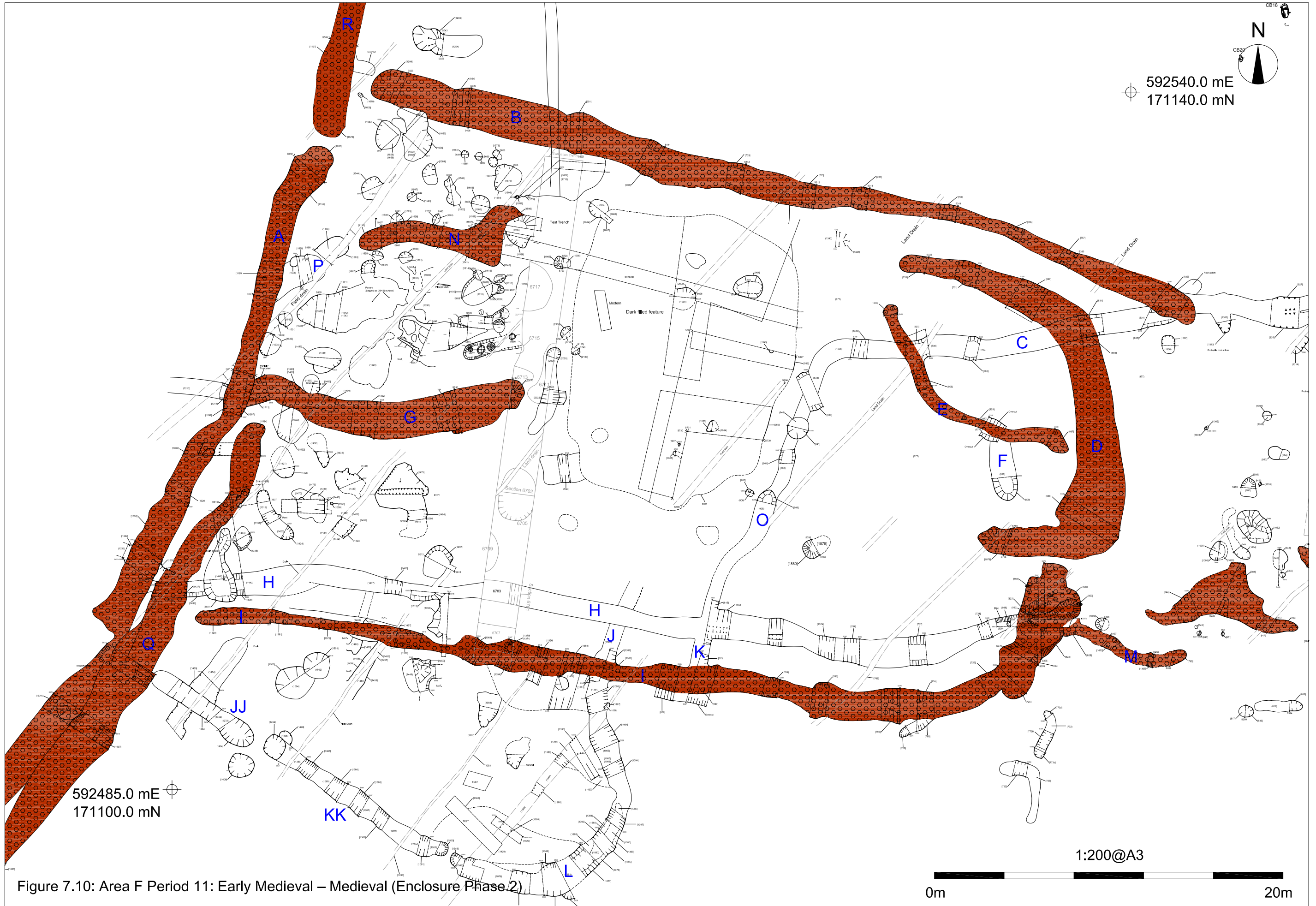


Figure 7.8: Area F Period 11: Early Medieval – Medieval (Structure All Phases)





Figure 7.9: Area F Period 11: Early Medieval – Medieval (Enclosure Phase 1)



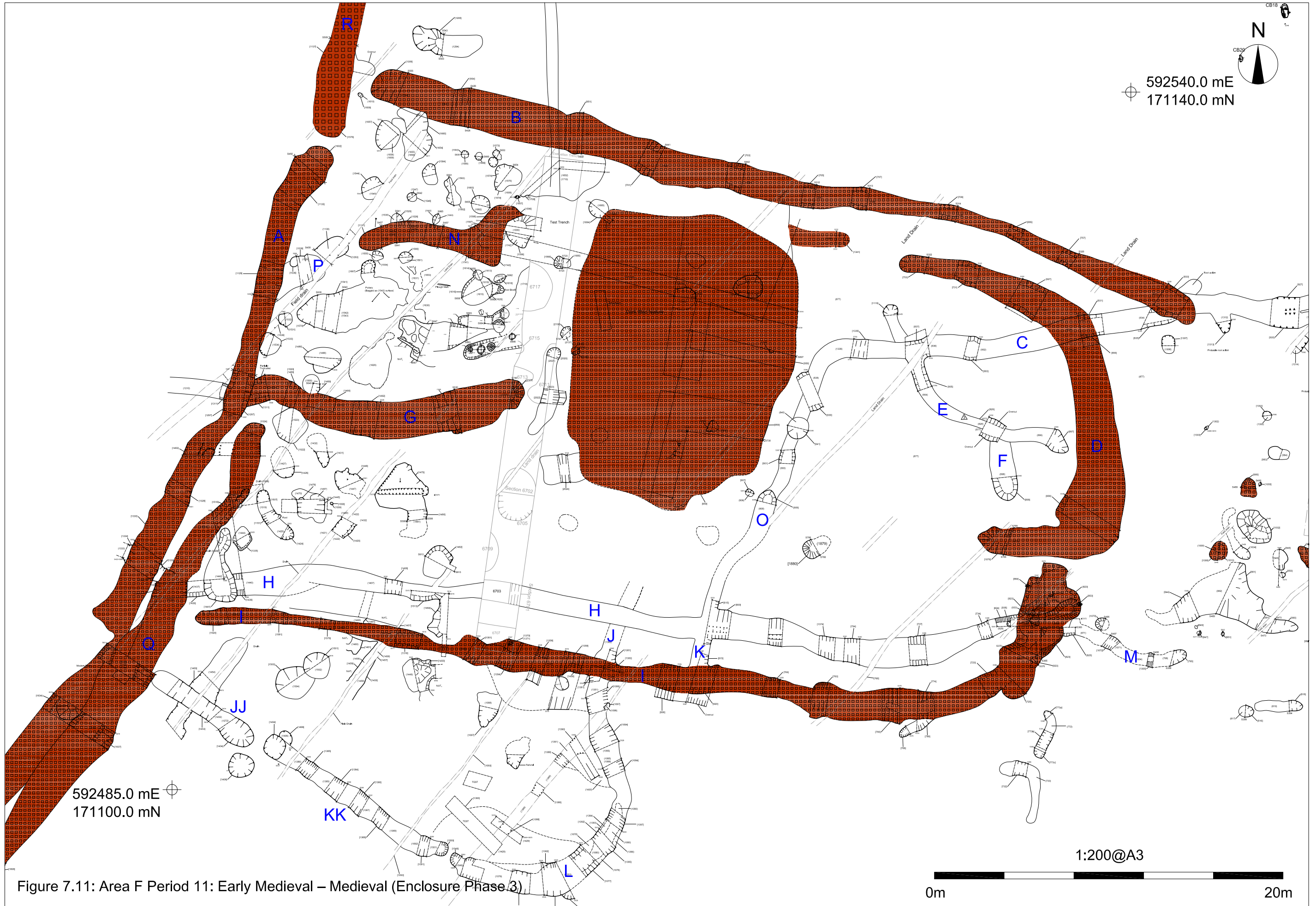


Figure 7.11: Area F Period 11: Early Medieval – Medieval (Enclosure Phase 3)

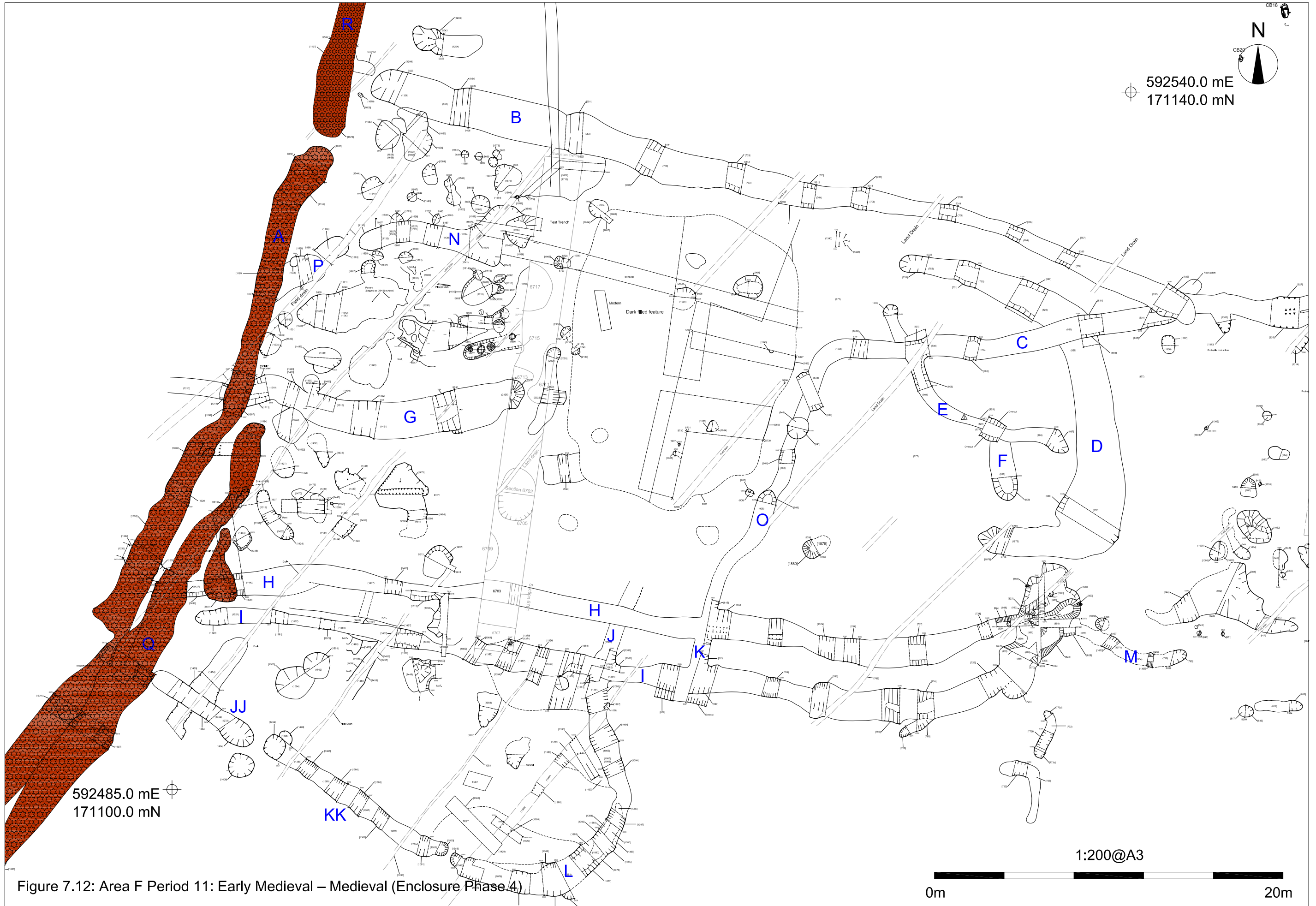


Figure 7.12: Area F Period 11: Early Medieval – Medieval (Enclosure Phase 4)

0m 20m

1:200@A3

592485.0 mE  
171100.0 mN

592540.0 mE  
171140.0 mN

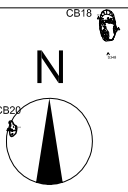
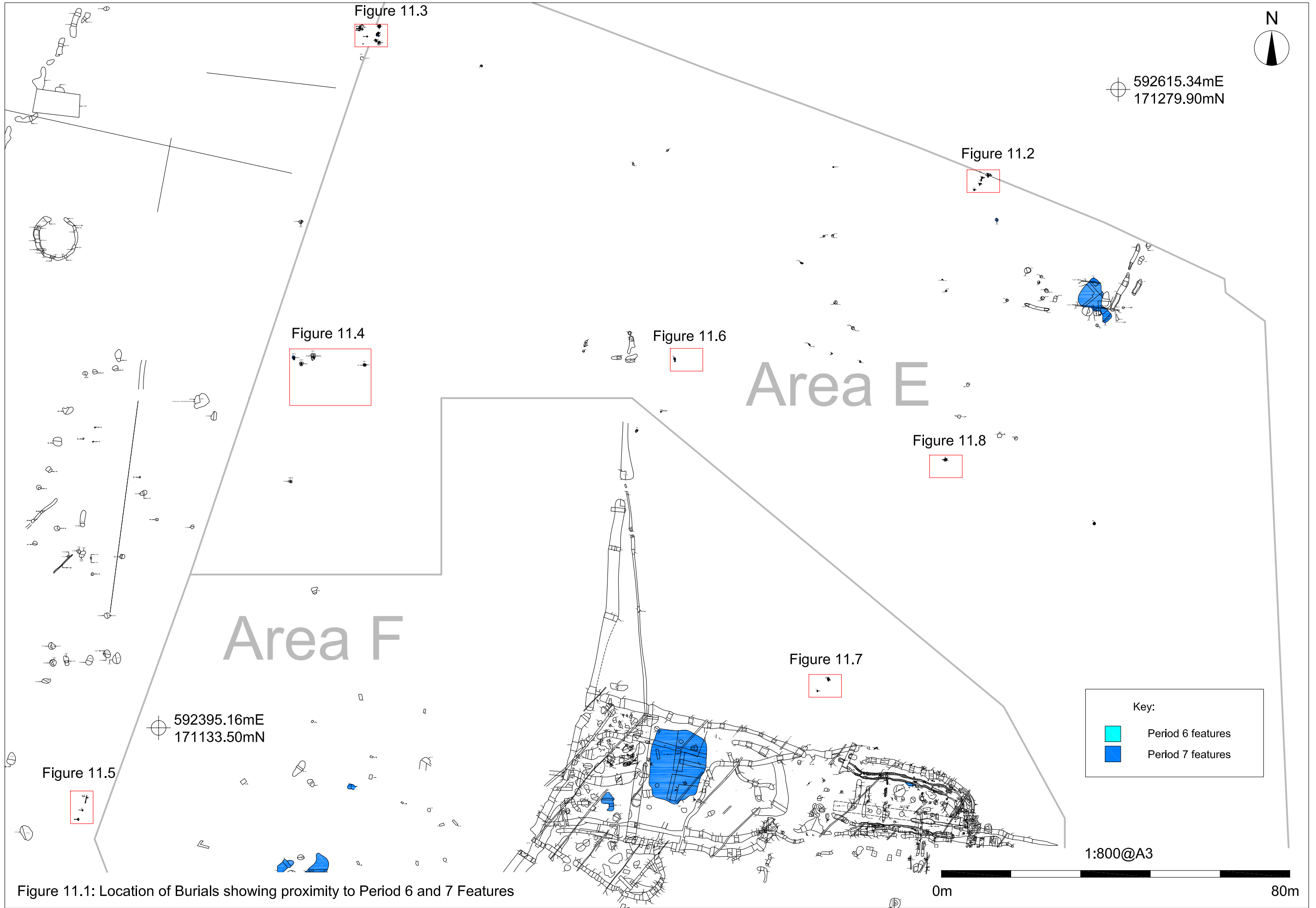
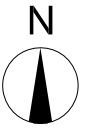




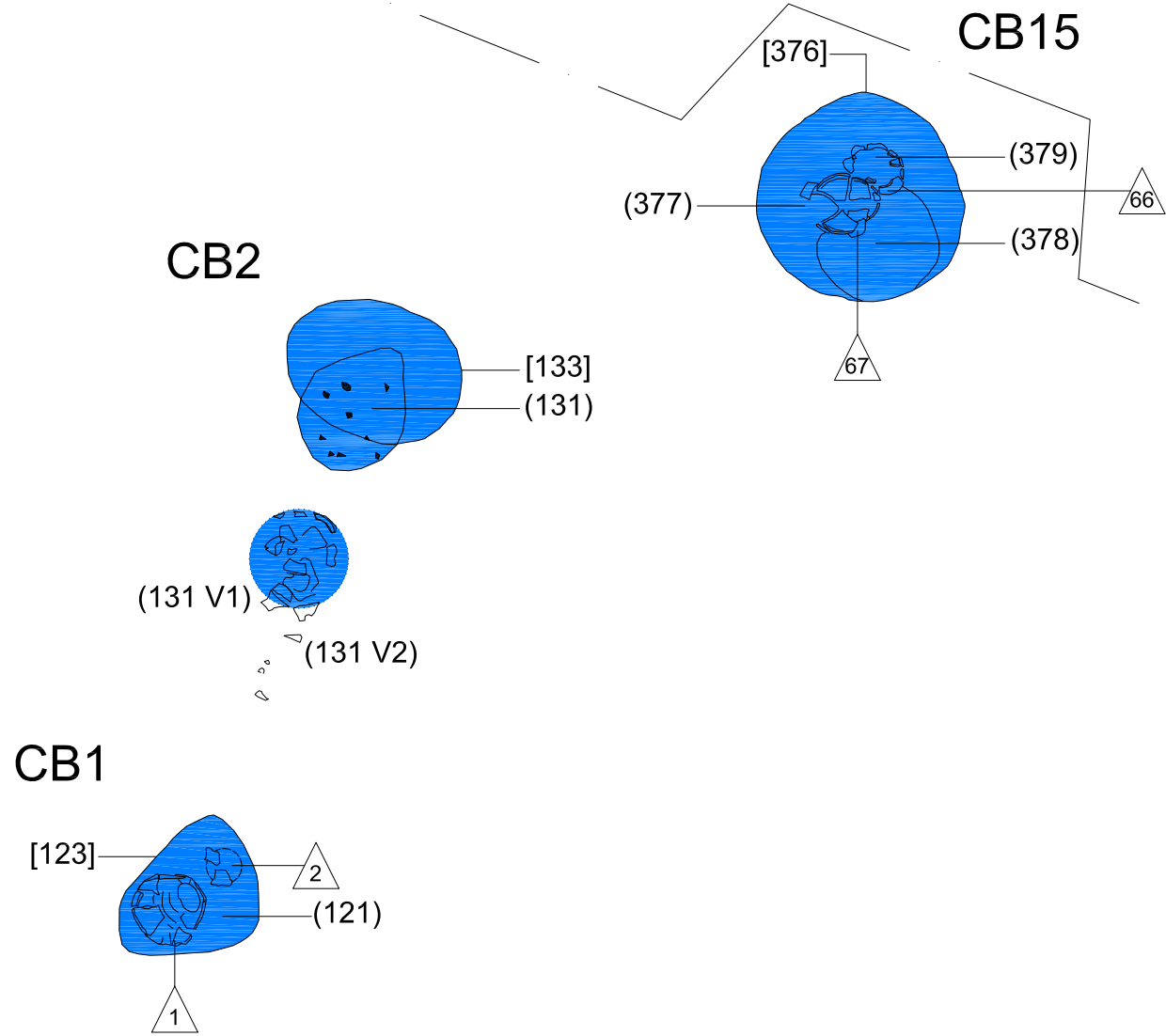
Figure 7.13: Area F Period 11: Early Medieval – Medieval (Enclosure All Phases)



592580.96mE  
171261.22mN

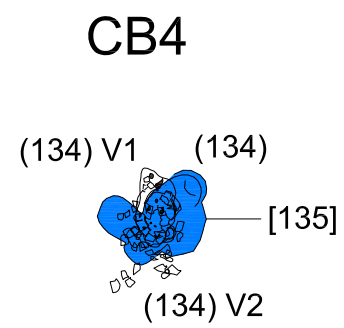


Limit of Excavation



Key:

- Pottery
- Burnt bone
- Charcoal
- Areas of very fragmented bone
- Area of cremated bone
- Small find
- Period 6 features
- Period 7 features

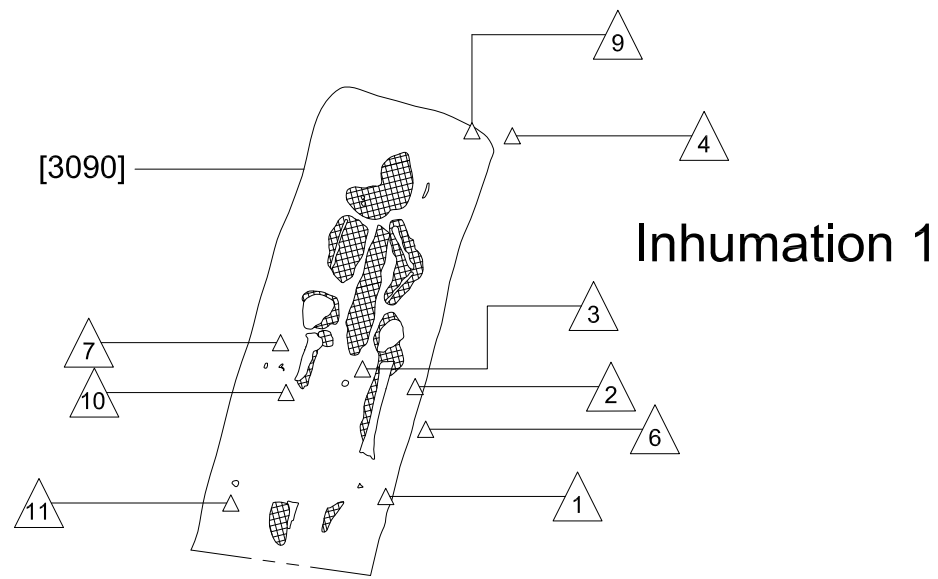


592587.16mE  
171257.14mN

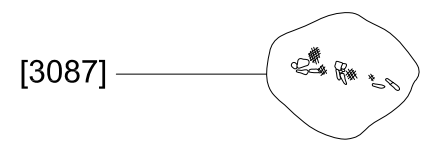
1:20@A3



Figure 11.2: Plan of Cremation Group 1



Inhumation 1

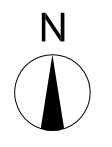
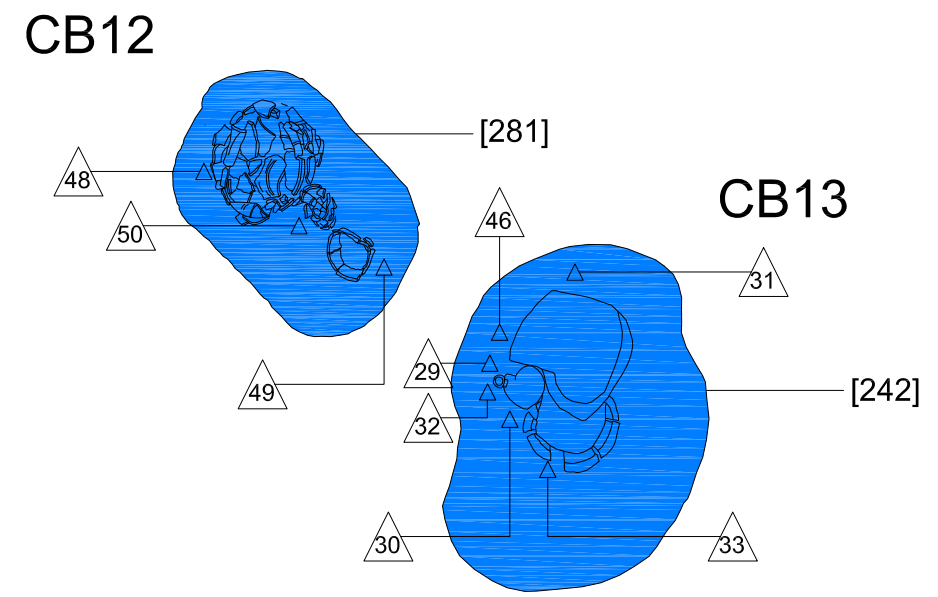
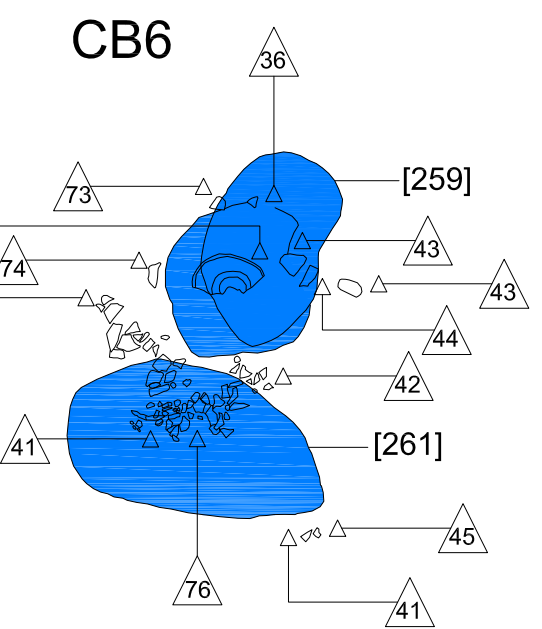
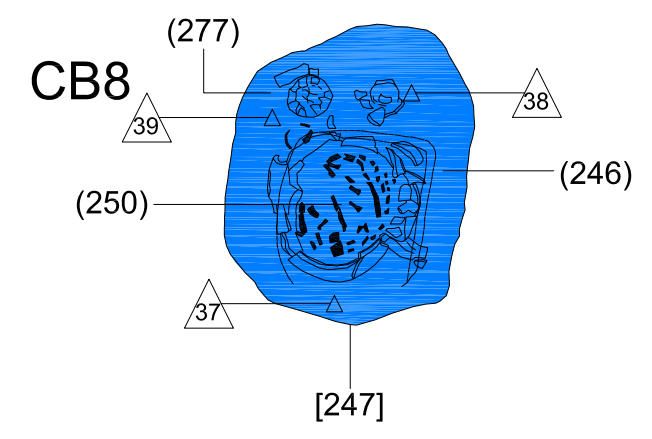


[3087]

592440.65mE  
171291.22mN

Key:

- Pottery
- Burnt bone
- Charcoal
- Areas of very fragmented bone
- Area of cremated bone
- Small find
- Period 6 features
- Period 7 features



592446.87mE  
171293.96mN

1:20@A3



Figure 11.3: Plan of Cremation Group 2 and Inhumation 1



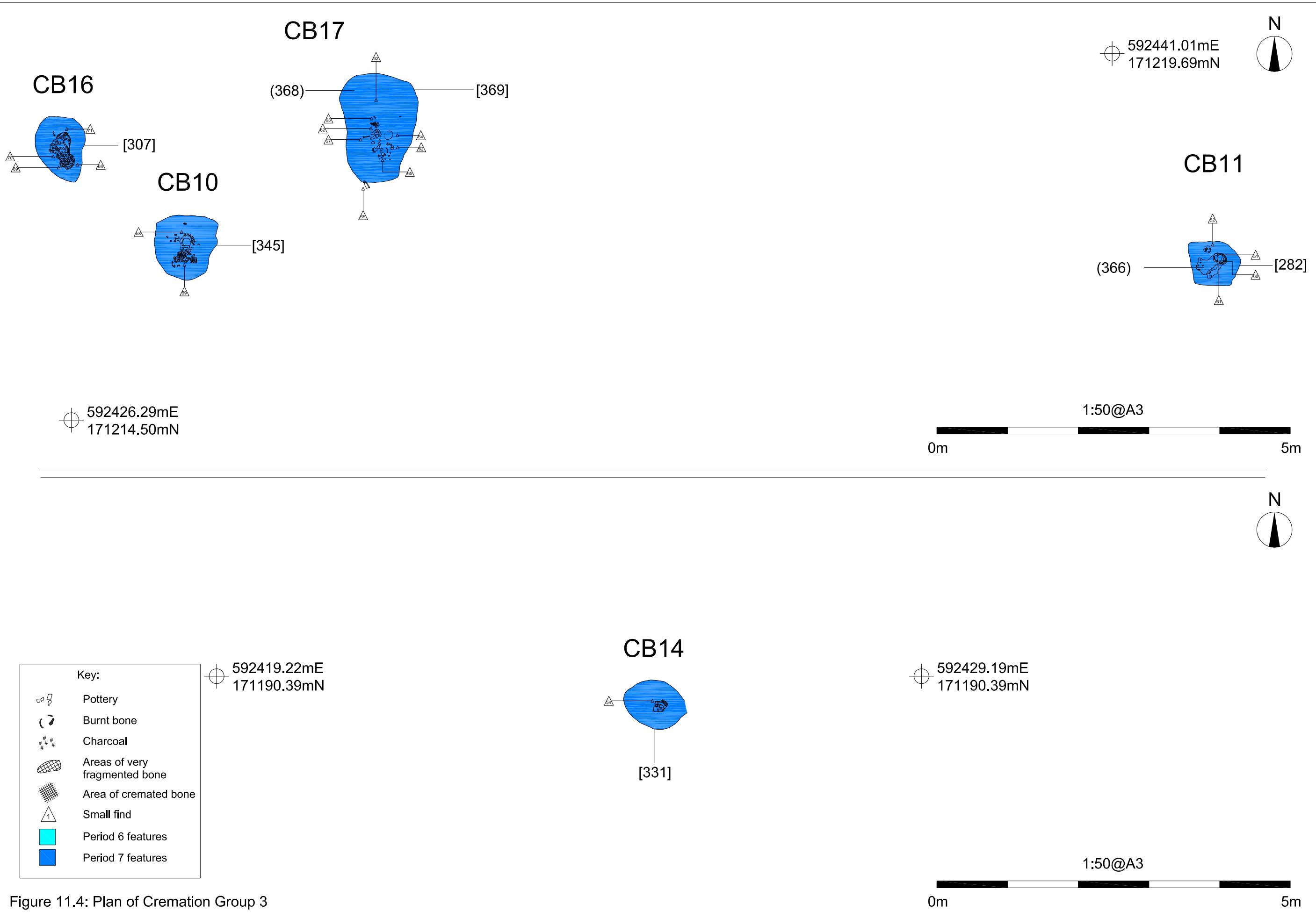
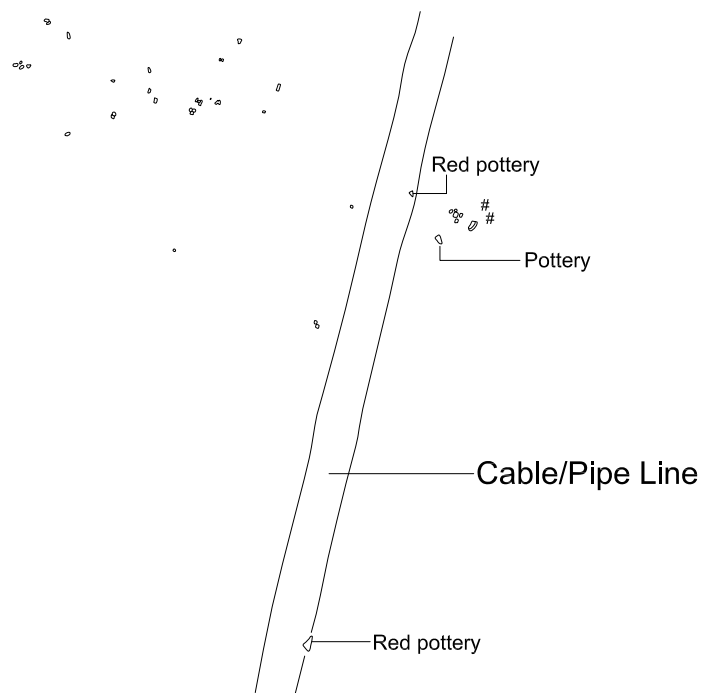


Figure 11.4: Plan of Cremation Group 3

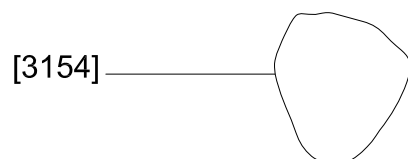


592375.44mE  
171118.55mN

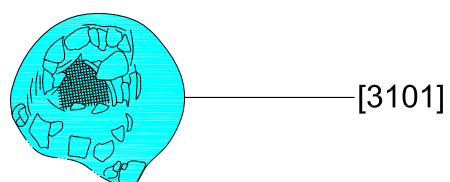
### CB24



### CB23



### CB22



592379.28mE  
171112.74mN

Key:	
	Pottery
	Burnt bone
	Charcoal
	Areas of very fragmented bone
	Area of cremated bone
	Small find
	Period 6 features
	Period 7 features

1:20@A3



Figure 11.5: Plan of Cremation Group 4

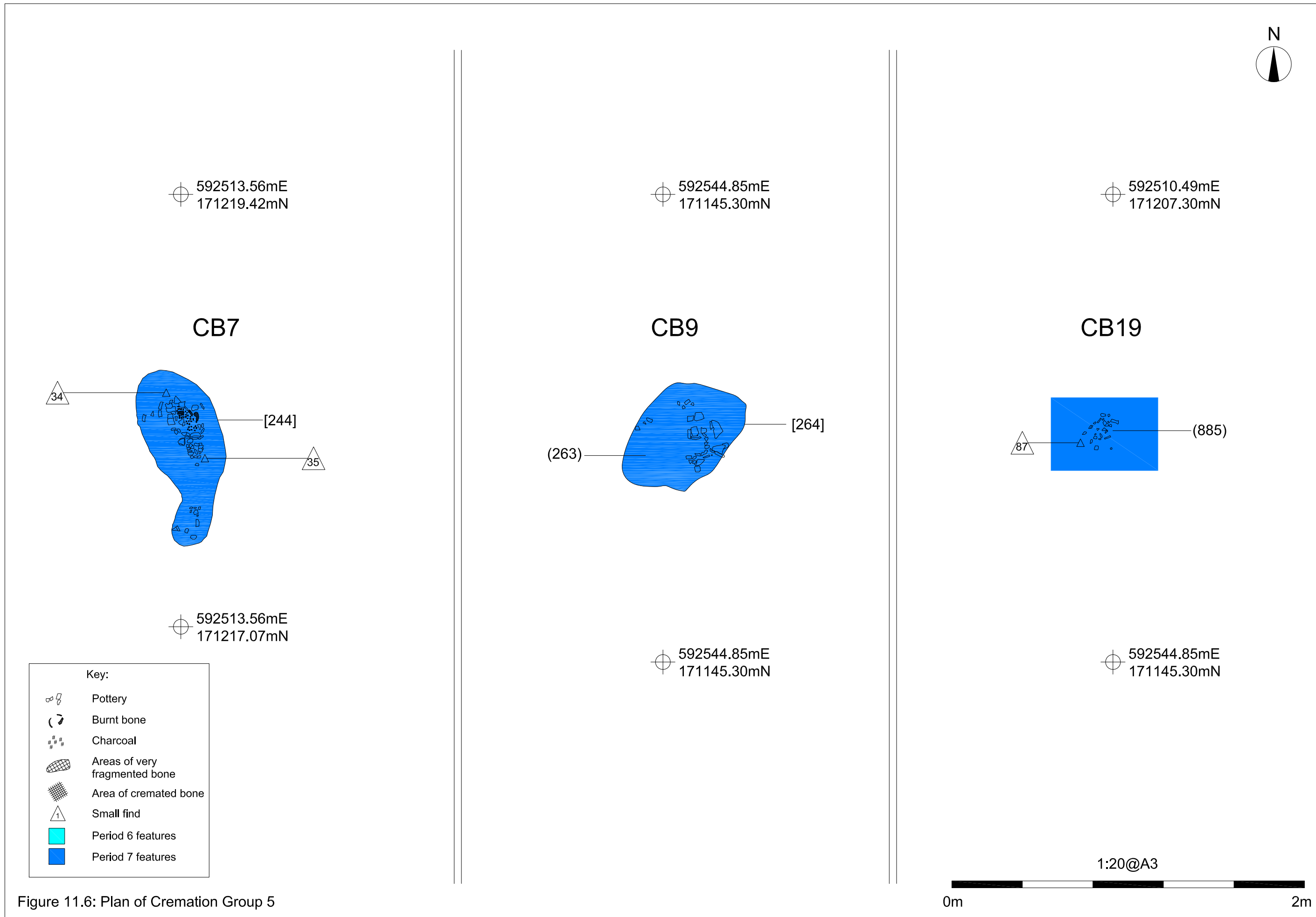
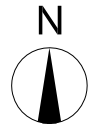
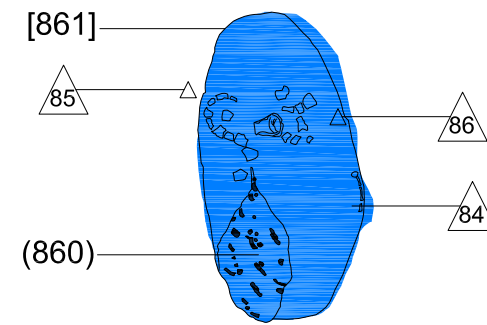


Figure 11.6: Plan of Cremation Group 5

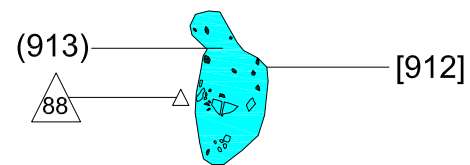
592544.85mE  
171145.30mN



### CB18



### CB20



Key:

- Pottery
- Burnt bone
- Charcoal
- Areas of very fragmented bone
- Area of cremated bone
- Small find
- Period 6 features
- Period 7 features

592551.04mE  
171141.48mN

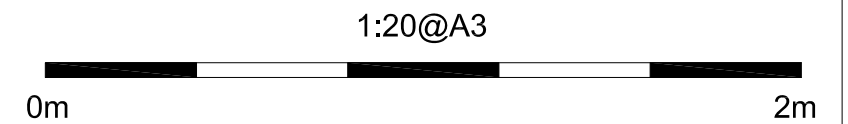
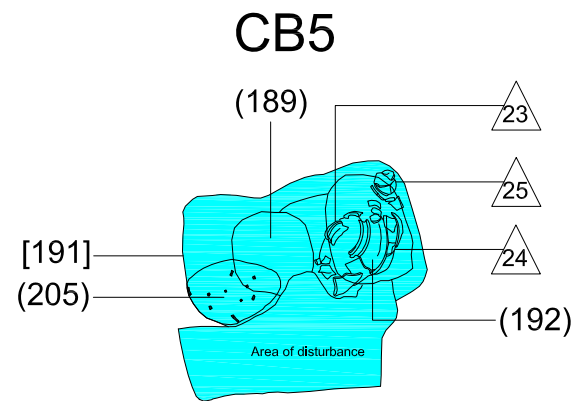


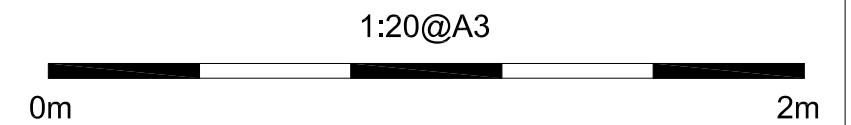
Figure 11.7: Plan of Cremation Group 6



⊕ 592573.12mE  
171195.02mN

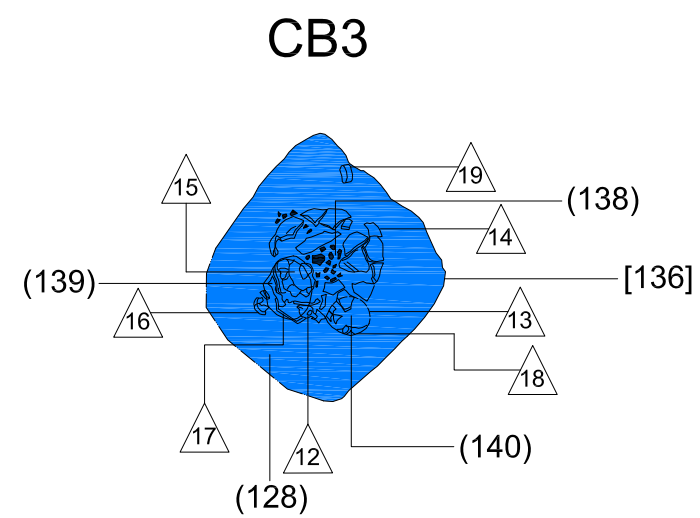


⊕ 592577.84mE  
171195.02mN



⊕ 592607.48mE  
171180.44mN

- Key:
- Pottery
  - Burnt bone
  - Charcoal
  - Areas of very fragmented bone
  - Area of cremated bone
  - Small find
  - Period 6 features
  - Period 7 features



⊕ 592611.91mE  
171180.44mN

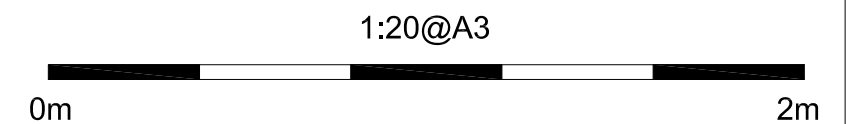


Figure 11.8: Plan of Cremation Group 7