

Figure 1 Scheme Location, 1:25,000
 Pipeline route (—)

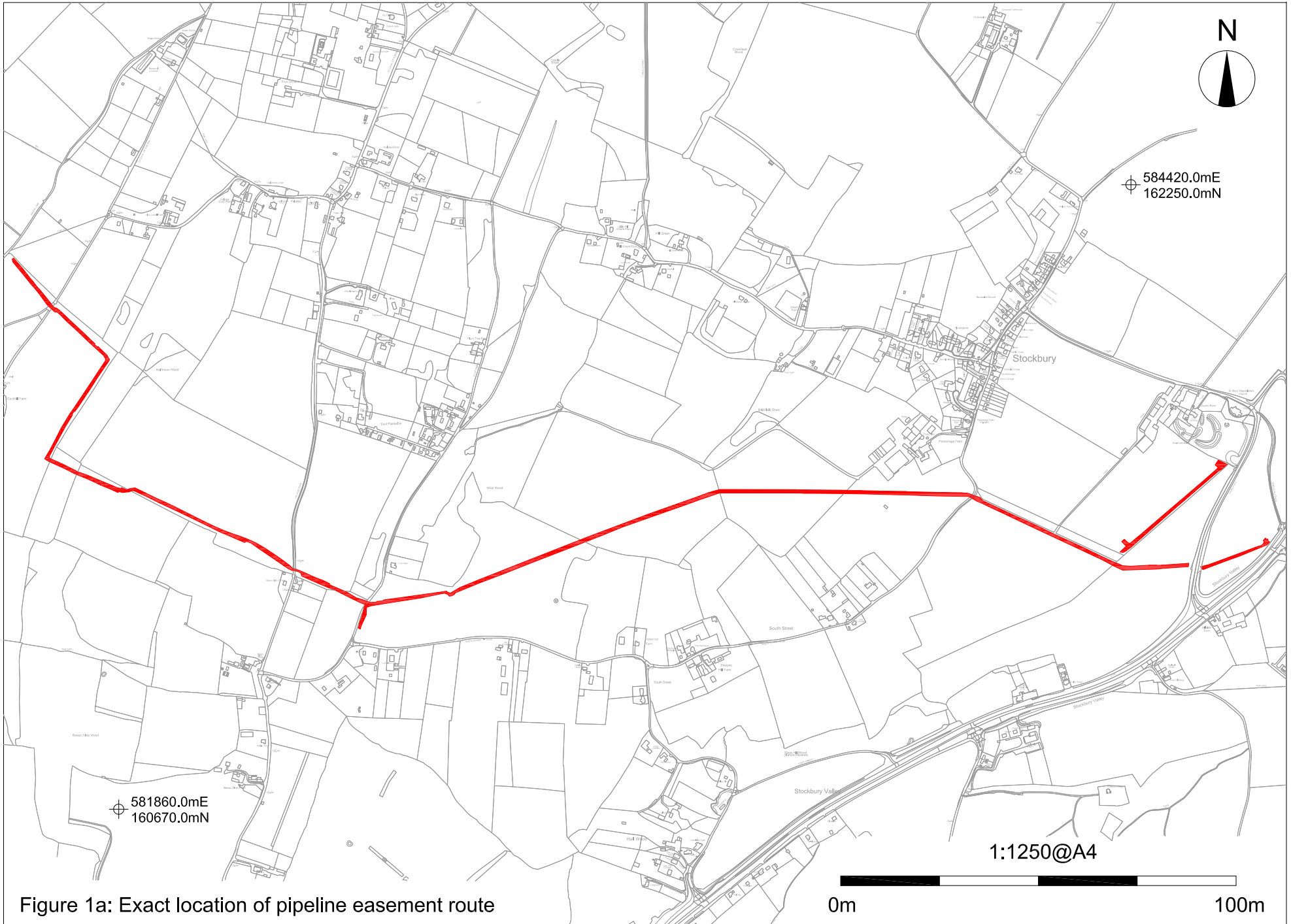


Figure 1a: Exact location of pipeline easement route

0m

100m

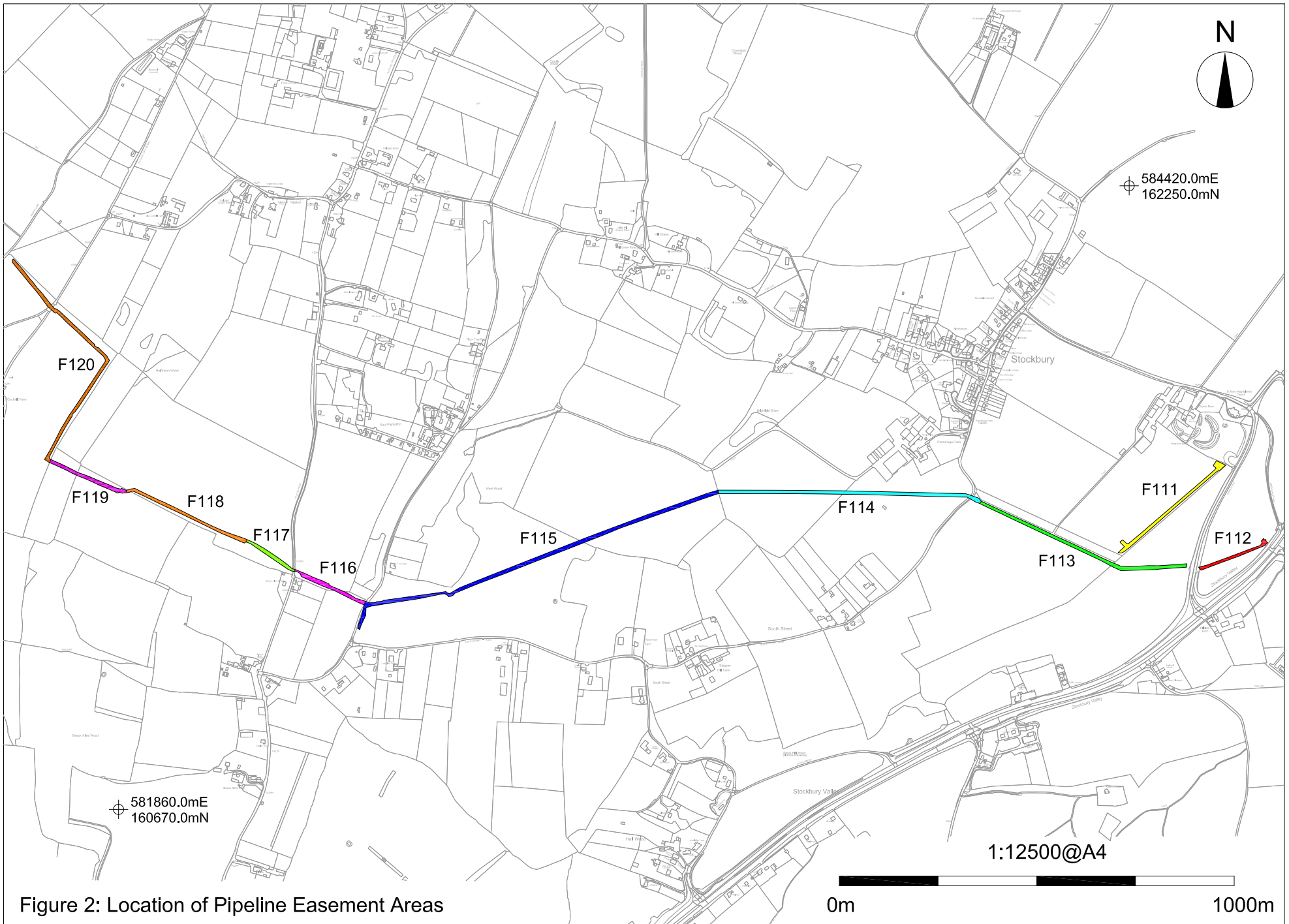
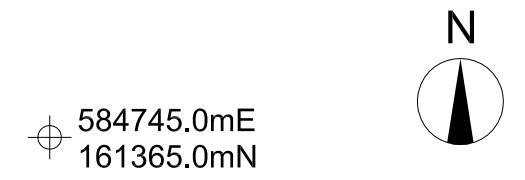
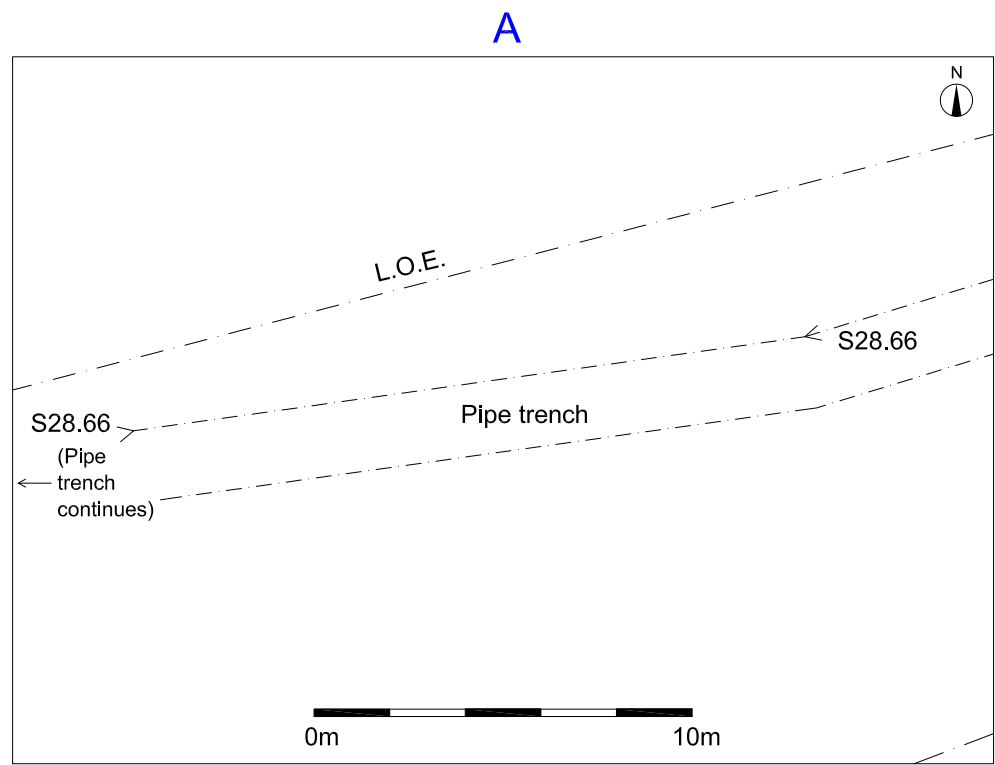
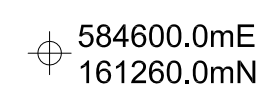
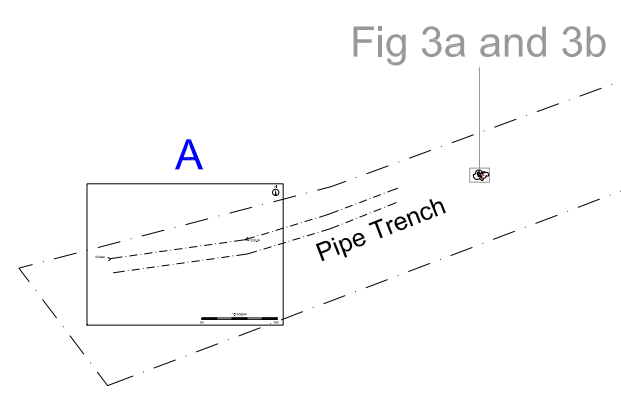


Figure 2: Location of Pipeline Easement Areas



Area F112

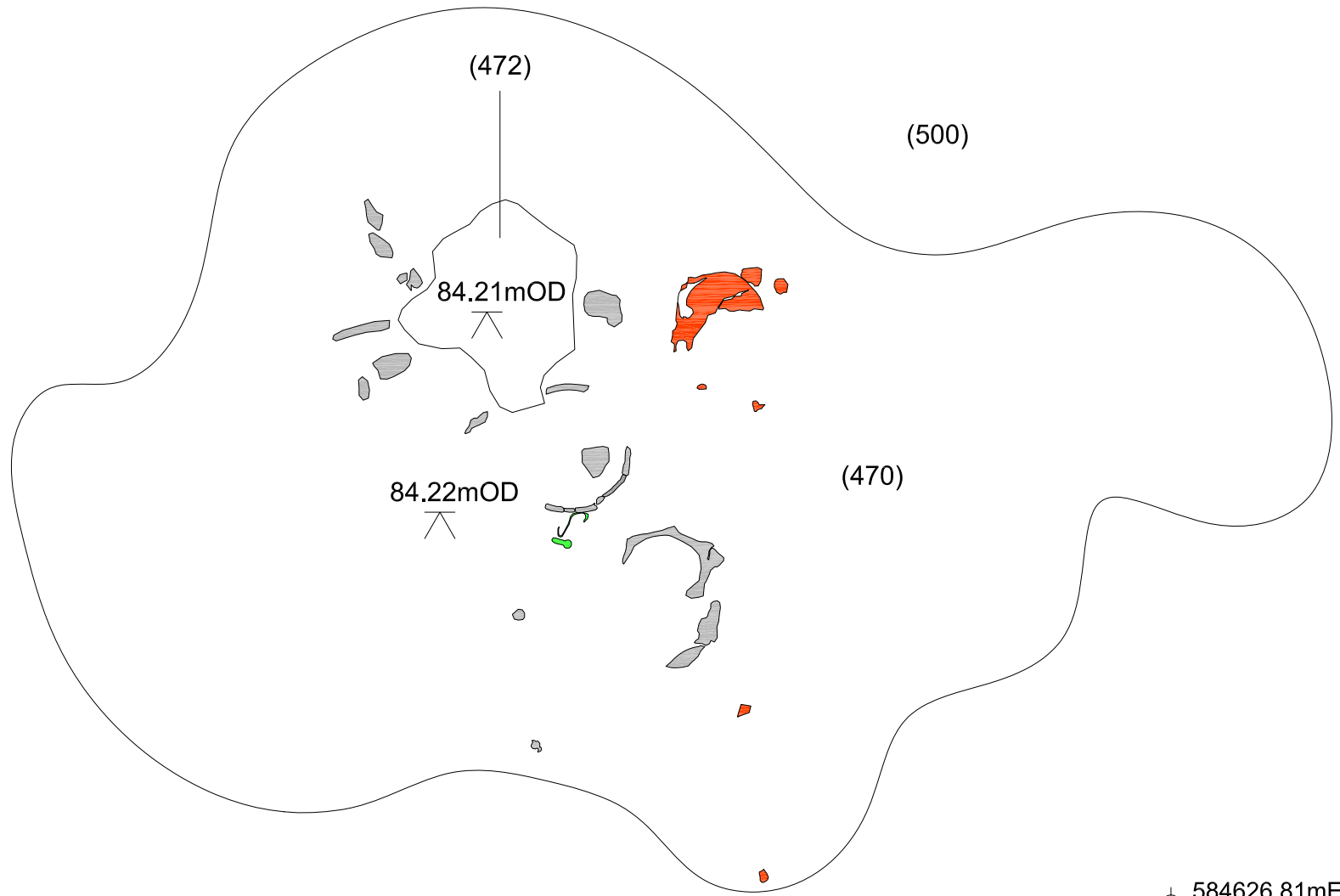
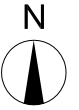


1:500@A3



Figure 3: Site Plan; Area F112

⊕ 584625.71mE
161290.18mN



⊕ 584626.81mE
161289.40mN

1:5@A4



Figure 3a: Area F112; Cremation (Pre Excavation Plan)

⊕ 584625.71mE
161290.18mN

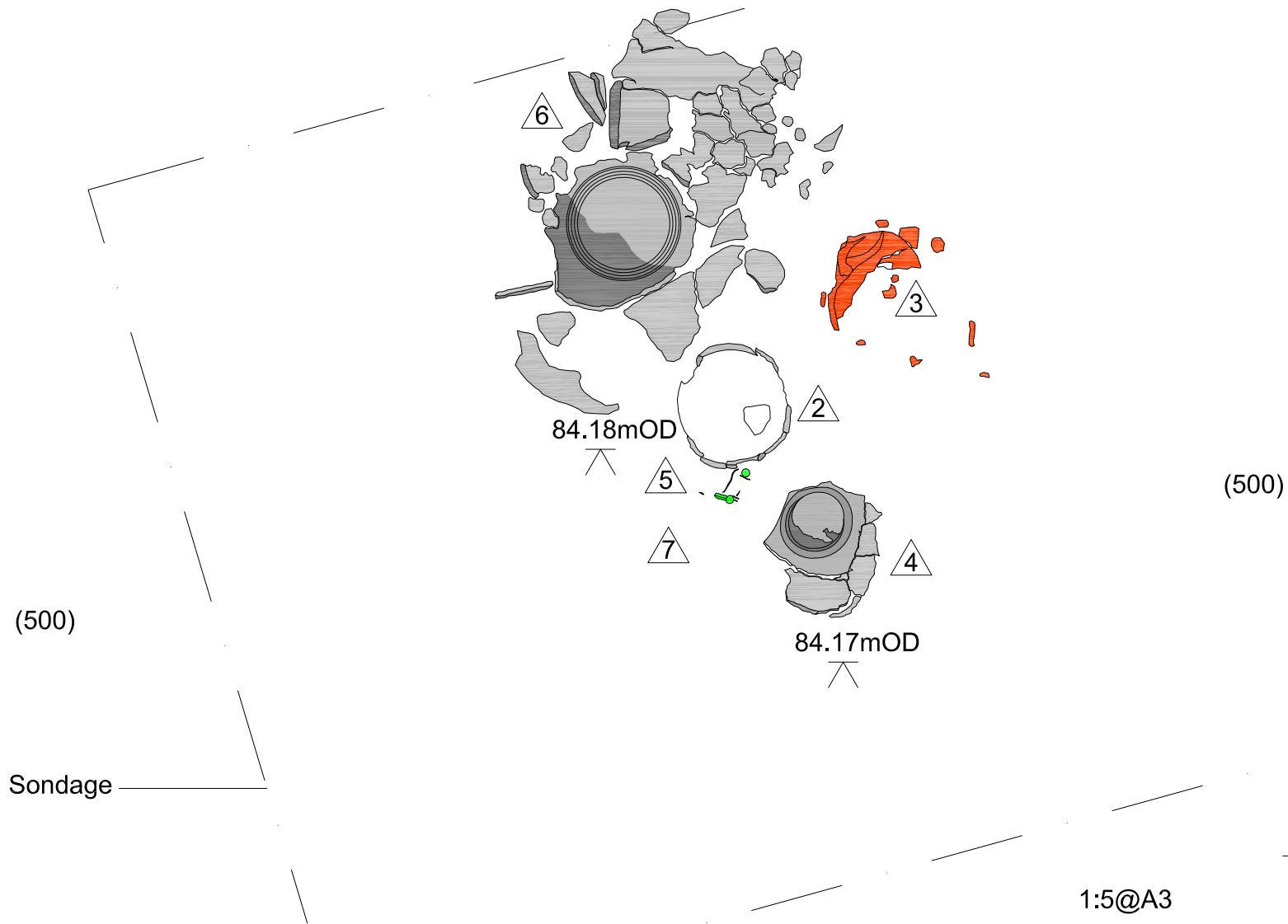


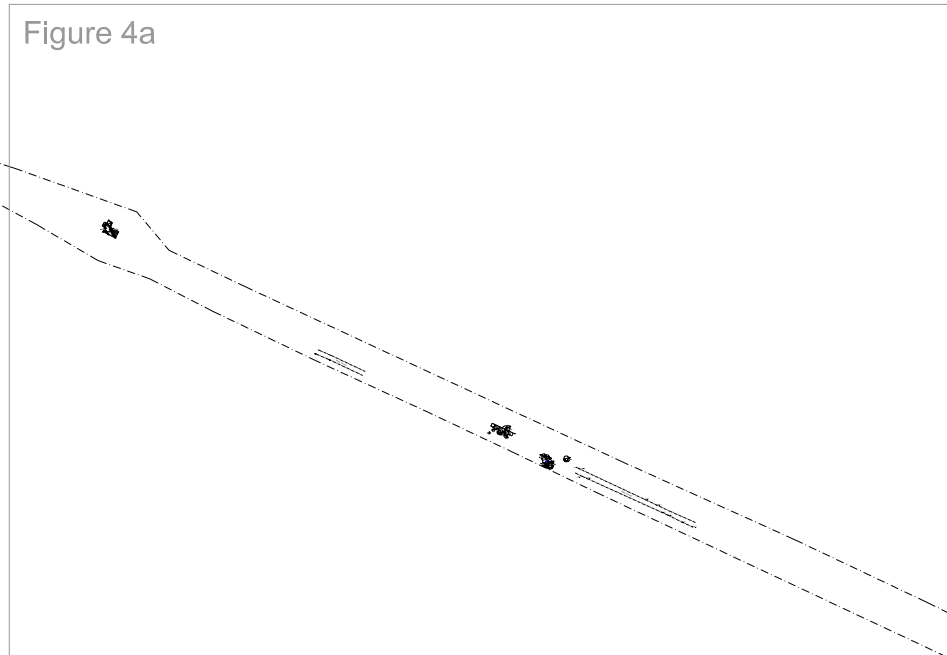
Figure 3b: Area F112; Cremation (Post Excavation Plan)

0m

0.5m

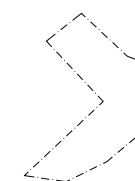


⊕ 584500.0mE
161505.0mN



Area F111

Area F113



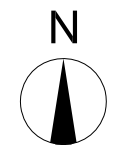
⊕ 584020.0mE
161190.0mN

1:1500@A3

Figure 4: Site Plan; Area F113



584175.0mE
161495.0mN



A

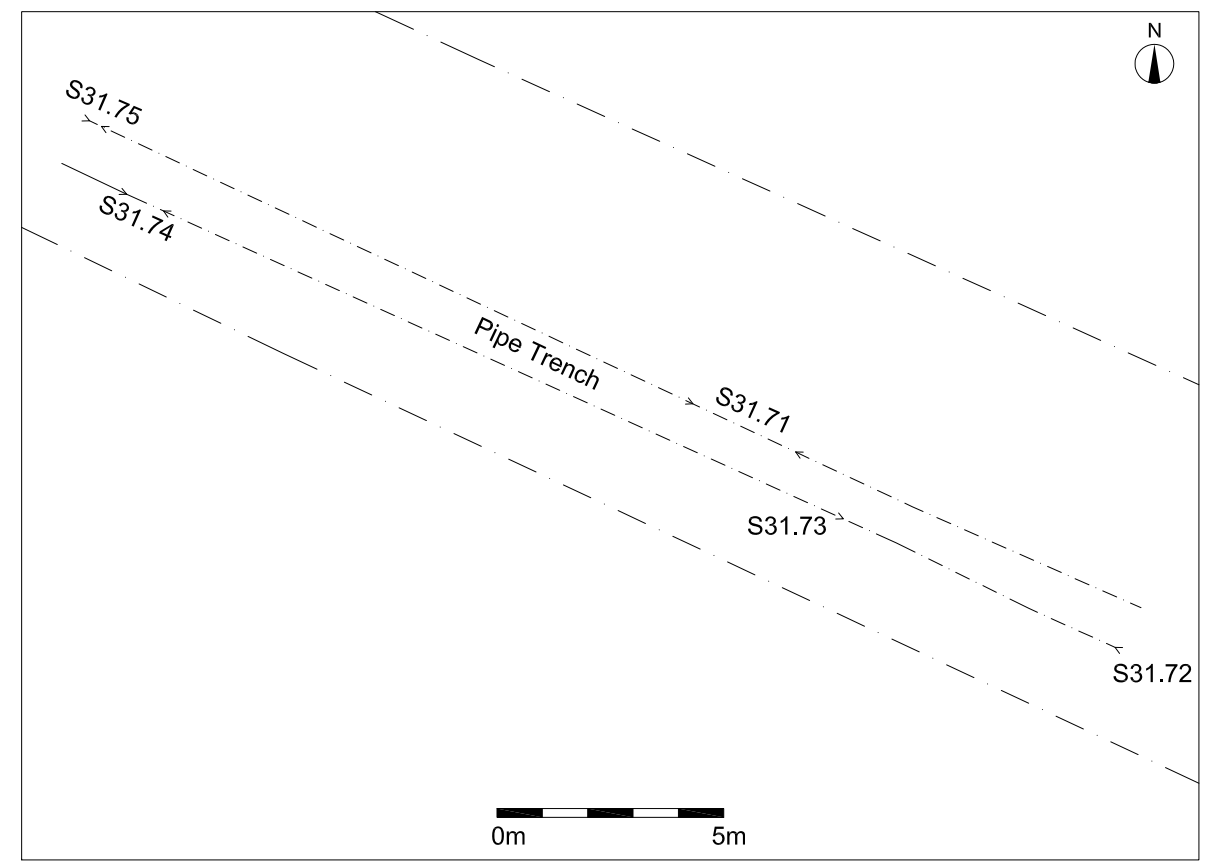
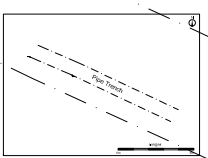


Fig 4d



B



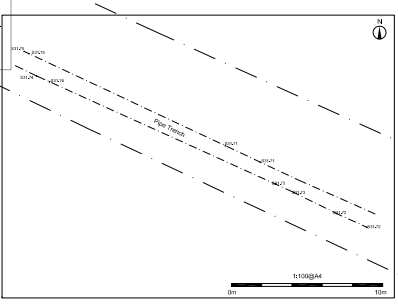
Area F113

Fig 4c

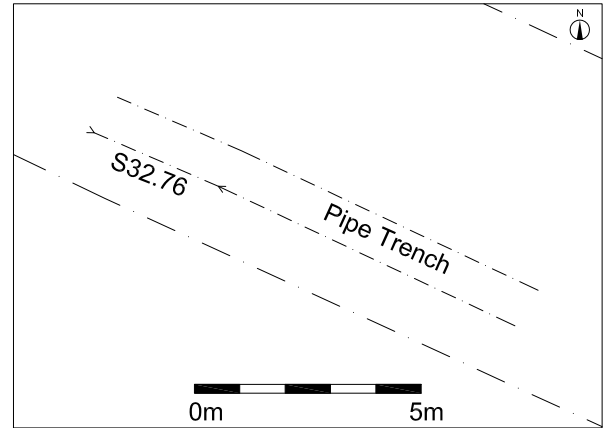


Fig 4b

A



B



584020.0mE
161380.0mN

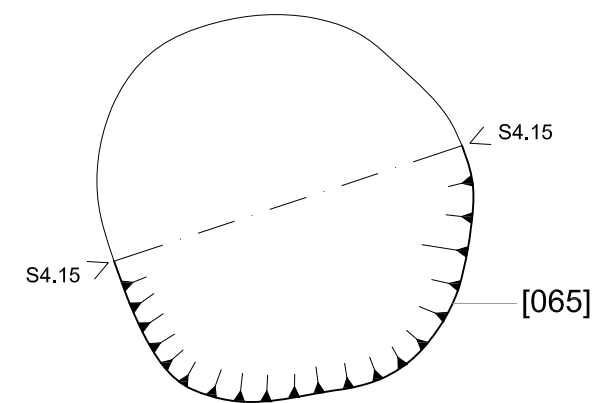
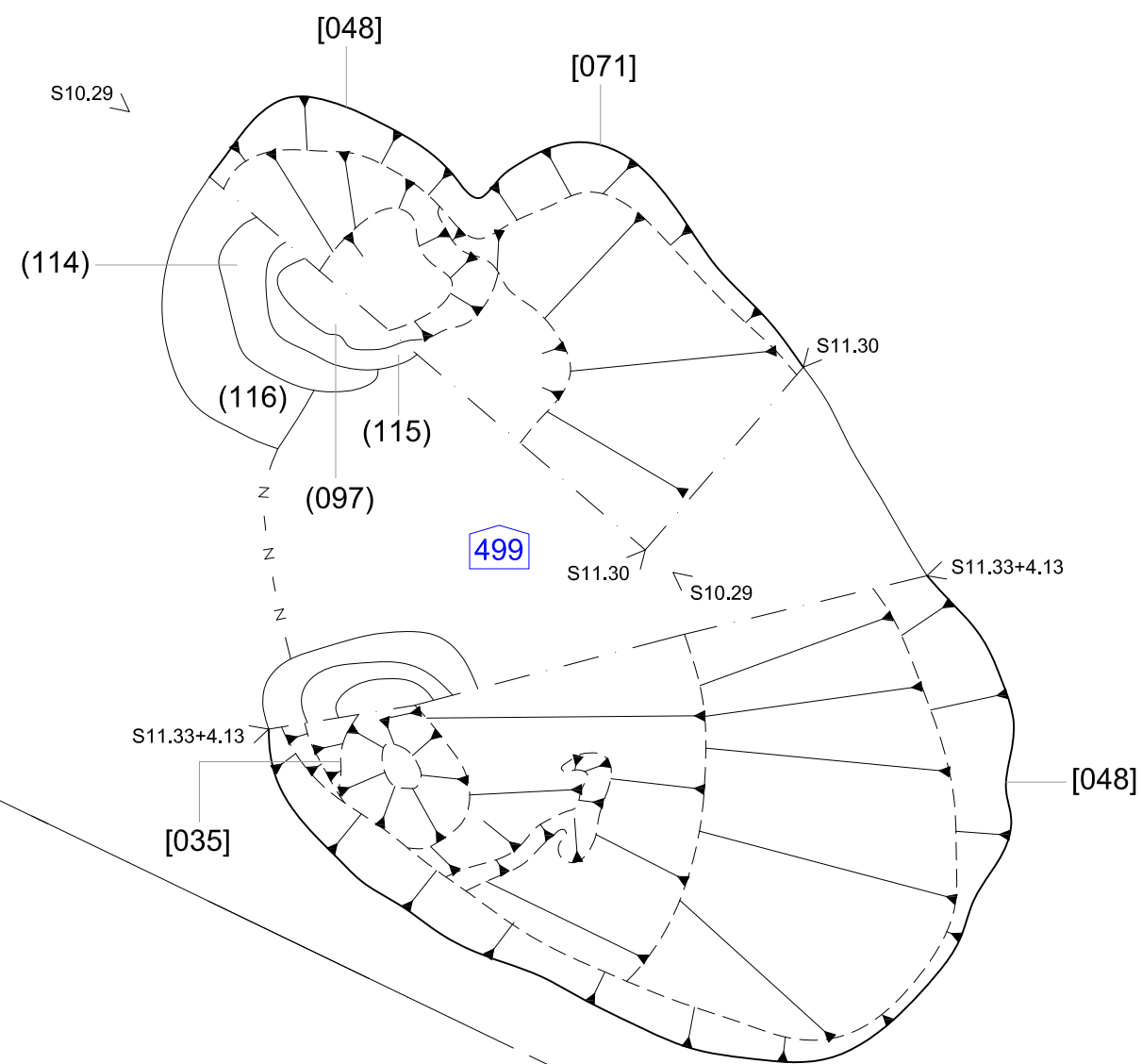
1:500@A3



Figure 4a: Site Plan; Area F113



⊕ 584124.67mE
161411.01mN

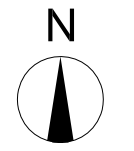


⊕ 584118.54mE
161406.89mN

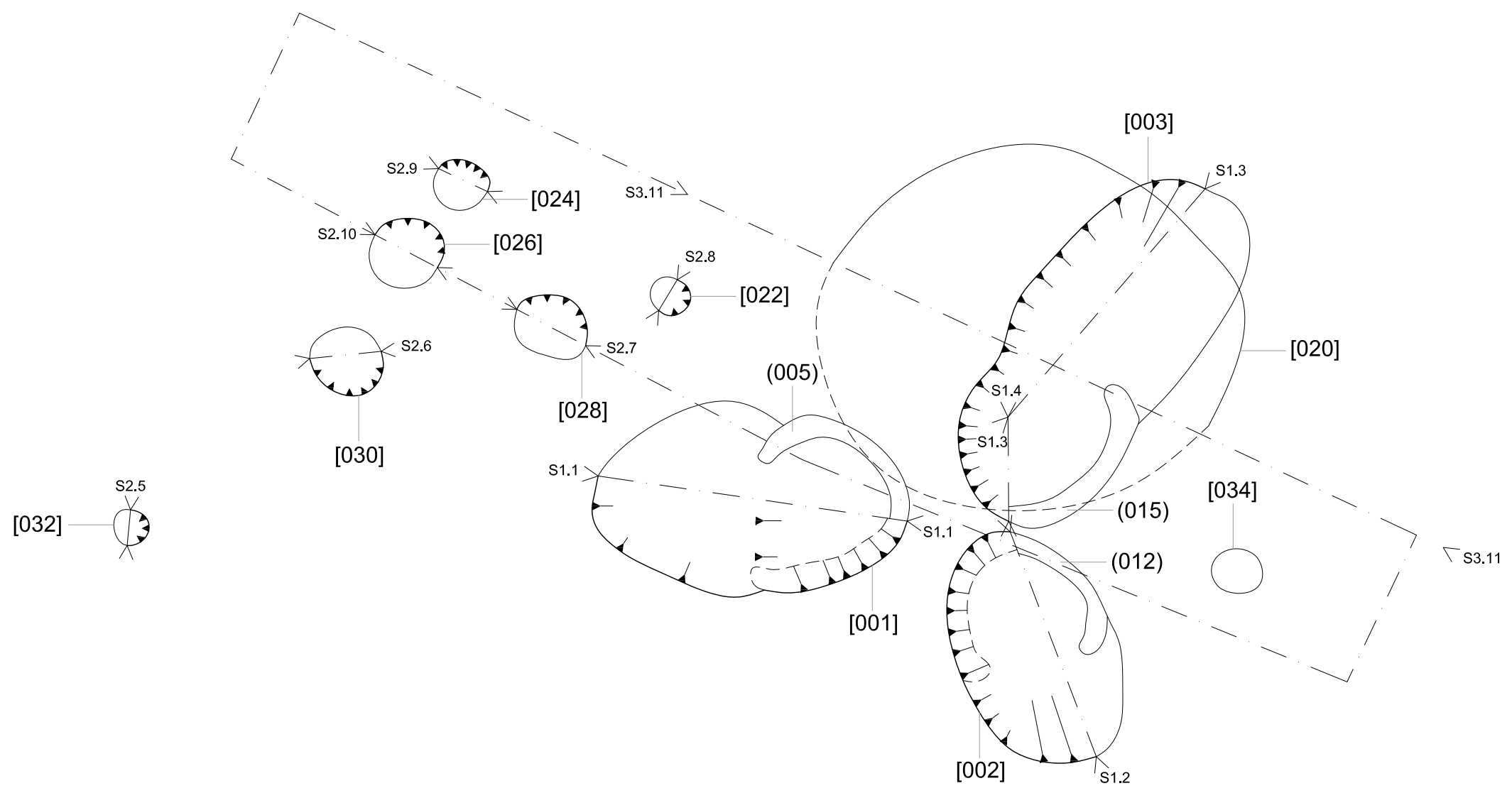
1:20@A3



Figure 4b: Area F113; Structure 499 - Cuts 048, 065 and 071



⊕ 584114.09mE
161417.18mN



⊕ 584107.93mE
161412.90mN

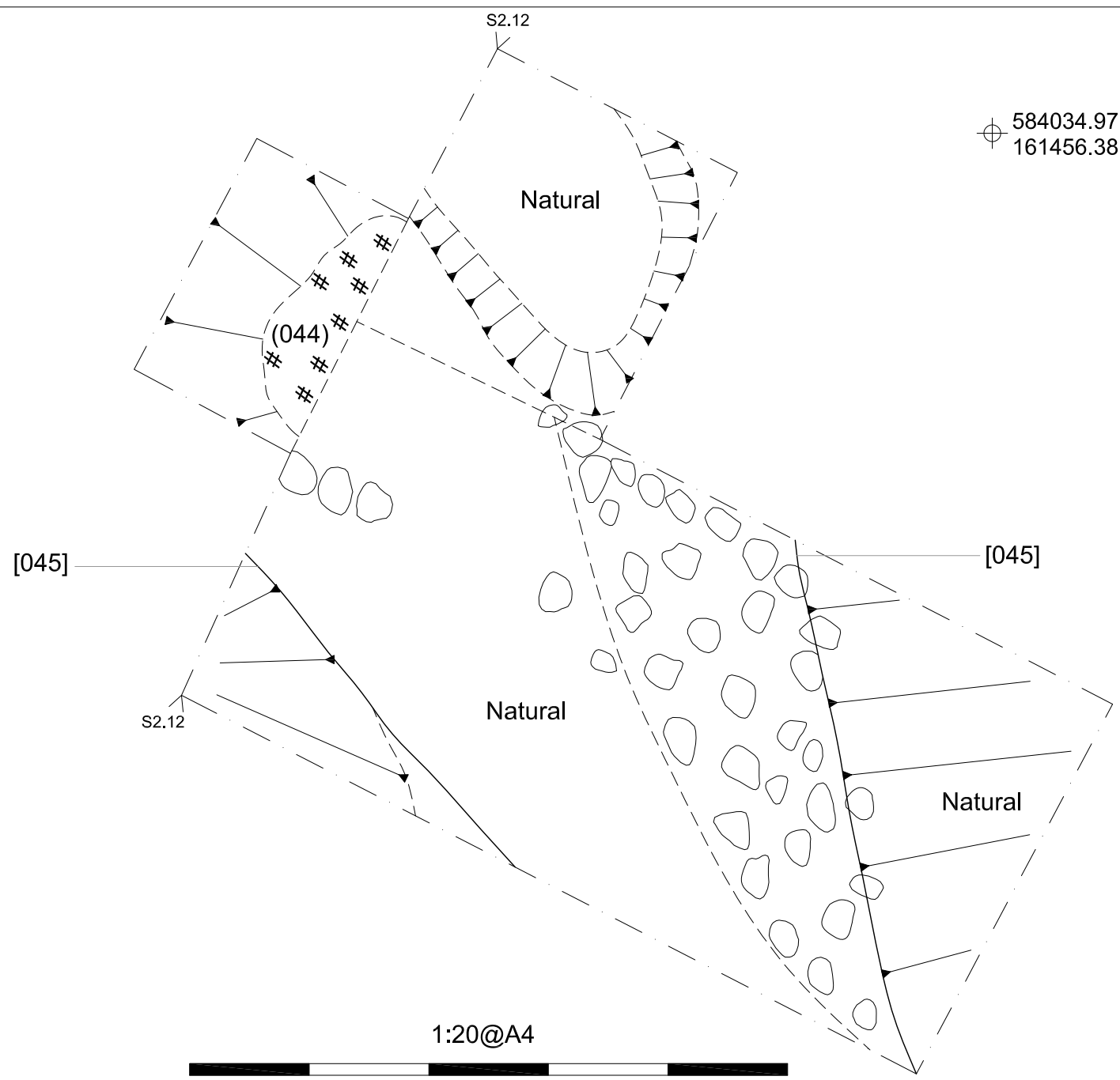
1:20@A3



Figure 4c: Area F113; Cuts 001, 002, 003, 020, 022, 024, 026, 028, 030, 032 and 034



⊕ 584034.97mE
161456.38mN



⊕ 584030.91mE
161453.51mN

1:20@A4



Figure 4d: Area F113; Cut 045

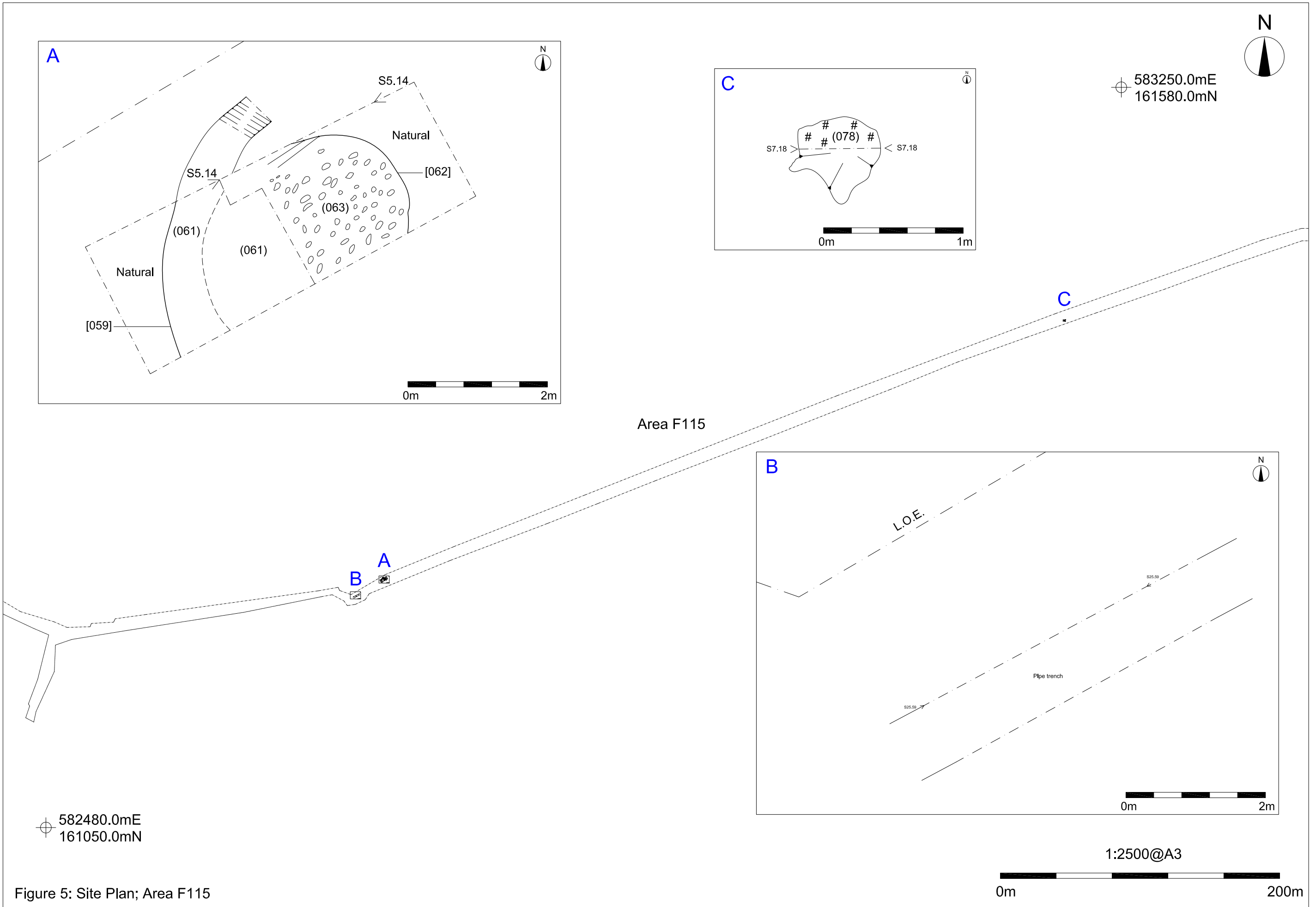
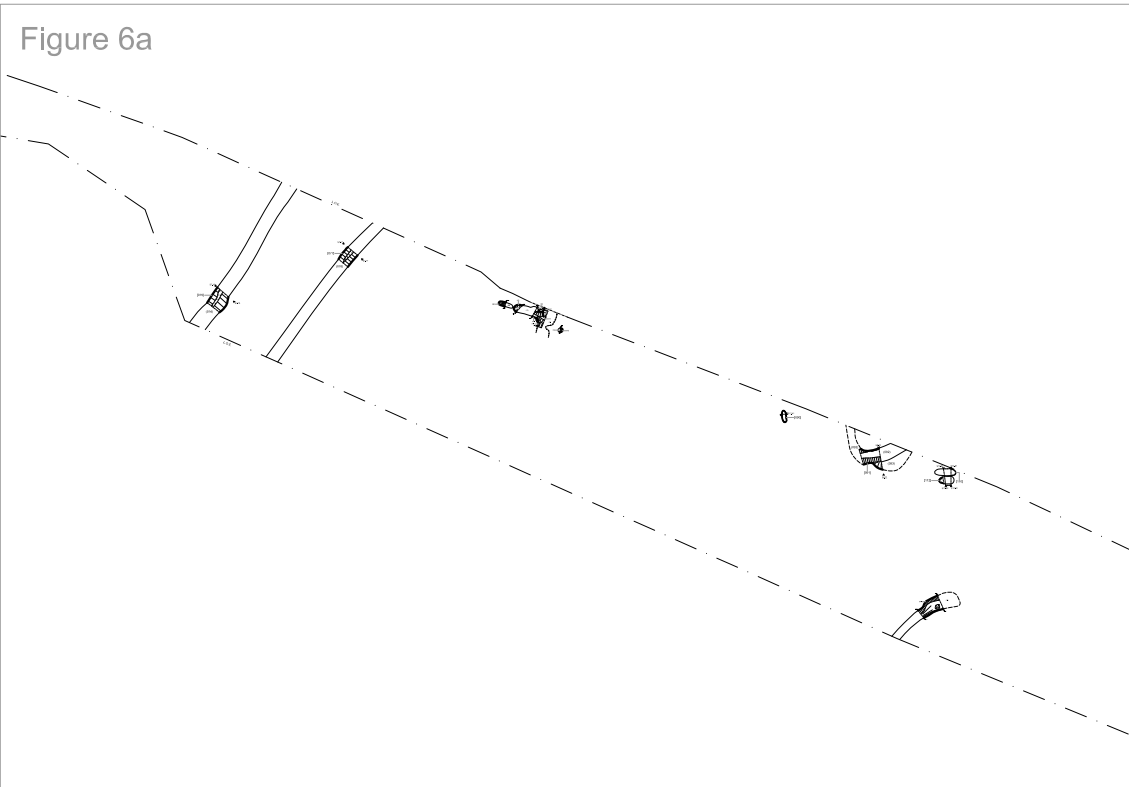
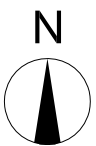


Figure 5: Site Plan; Area F115

582470.0mE
161285.0mN



Area F116

582315.0mE
161180.0mN

1:500@A3



Figure 6: Site Plan; Area F116



⊕ 582374.54mE
161275.03mN

Figure 6e

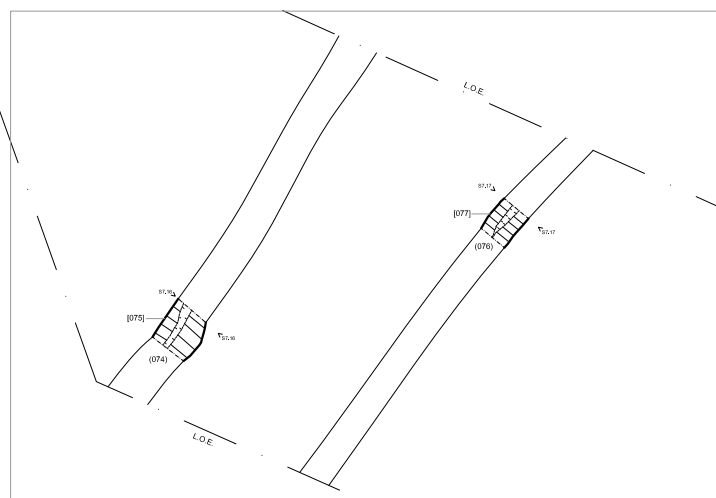


Figure 6d

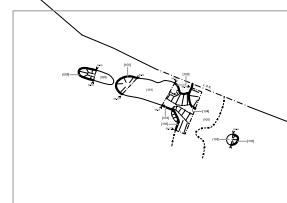


Figure 6c

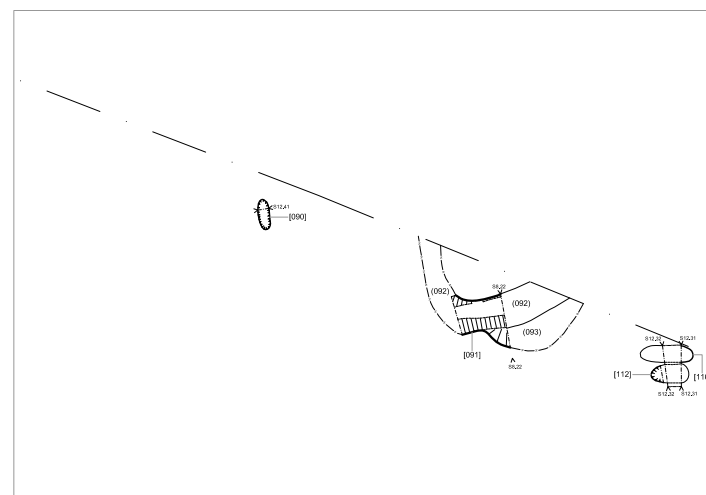
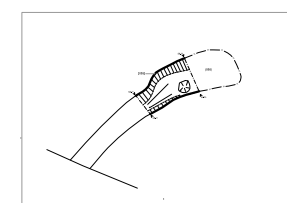


Figure 6b



⊕ 582313.98mE
161233.79mN

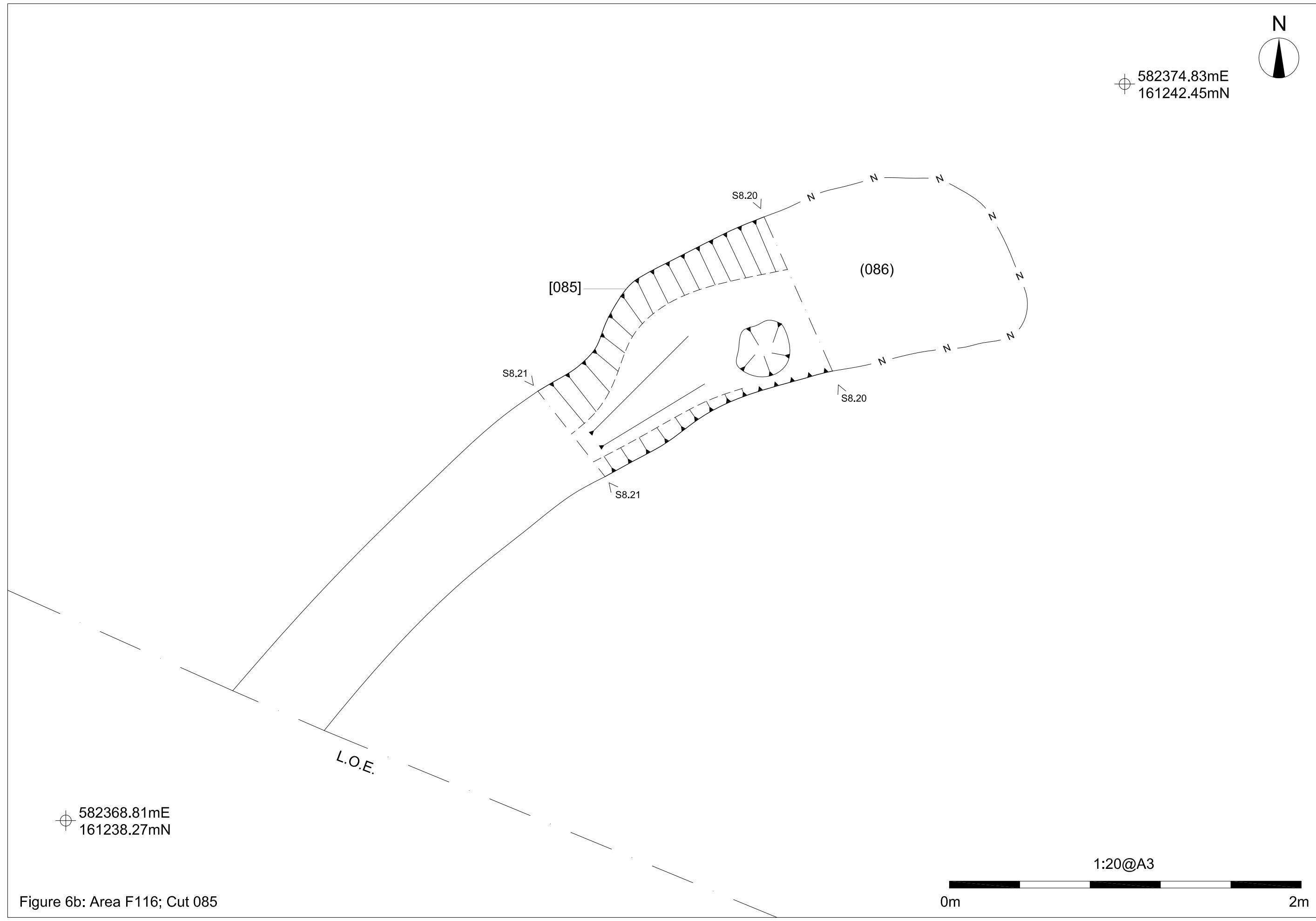
1:200@A3



Figure 6a: Site Plan; Area F116



582374.83mE
161242.45mN



582368.81mE
161238.27mN

L.O.E.

[085]

(086)

S8.20

S8.21

S8.20

S8.21

1:20@A3

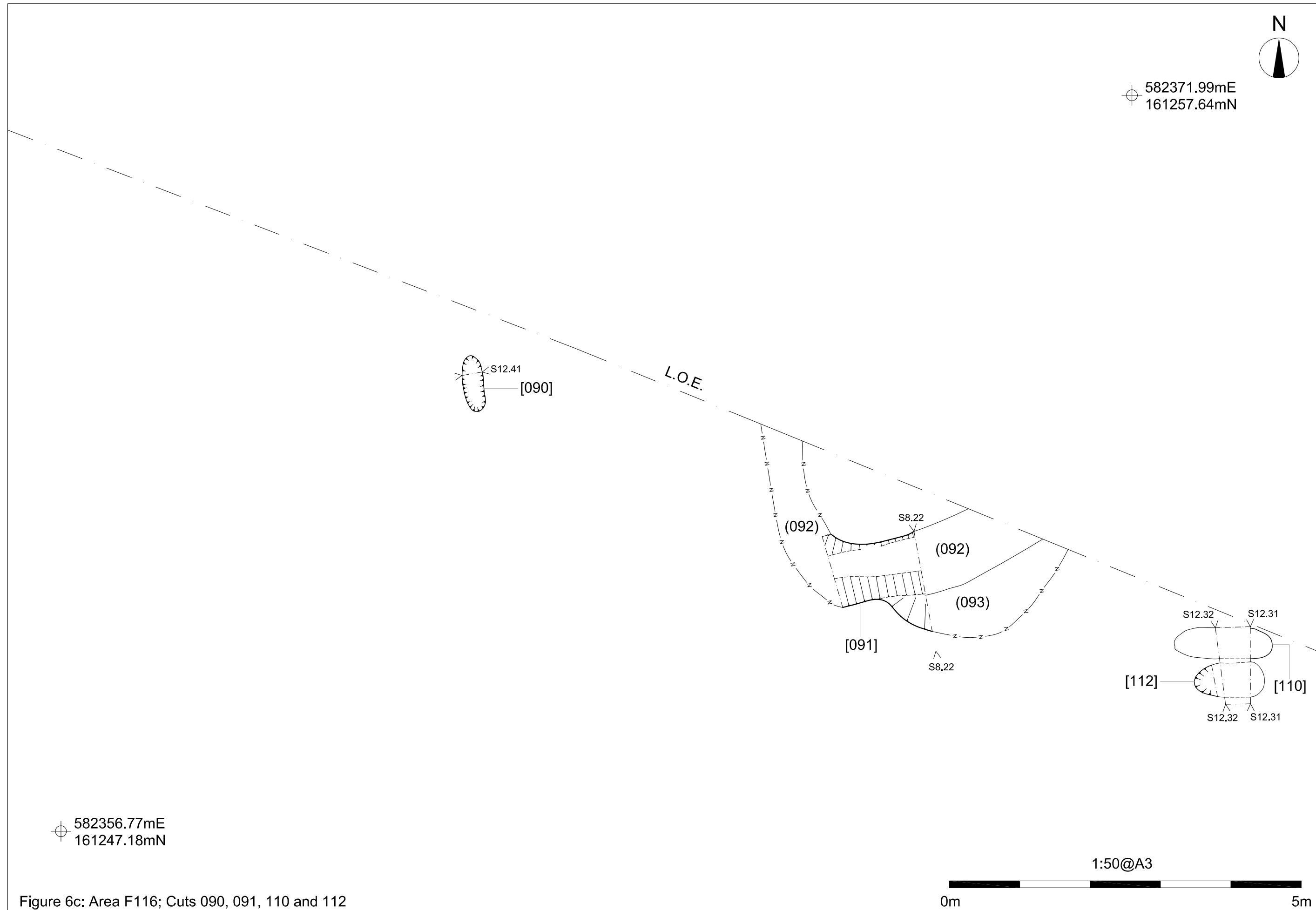
0m

2m

Figure 6b: Area F116; Cut 085



582371.99mE
161257.64mN



582356.77mE
161247.18mN

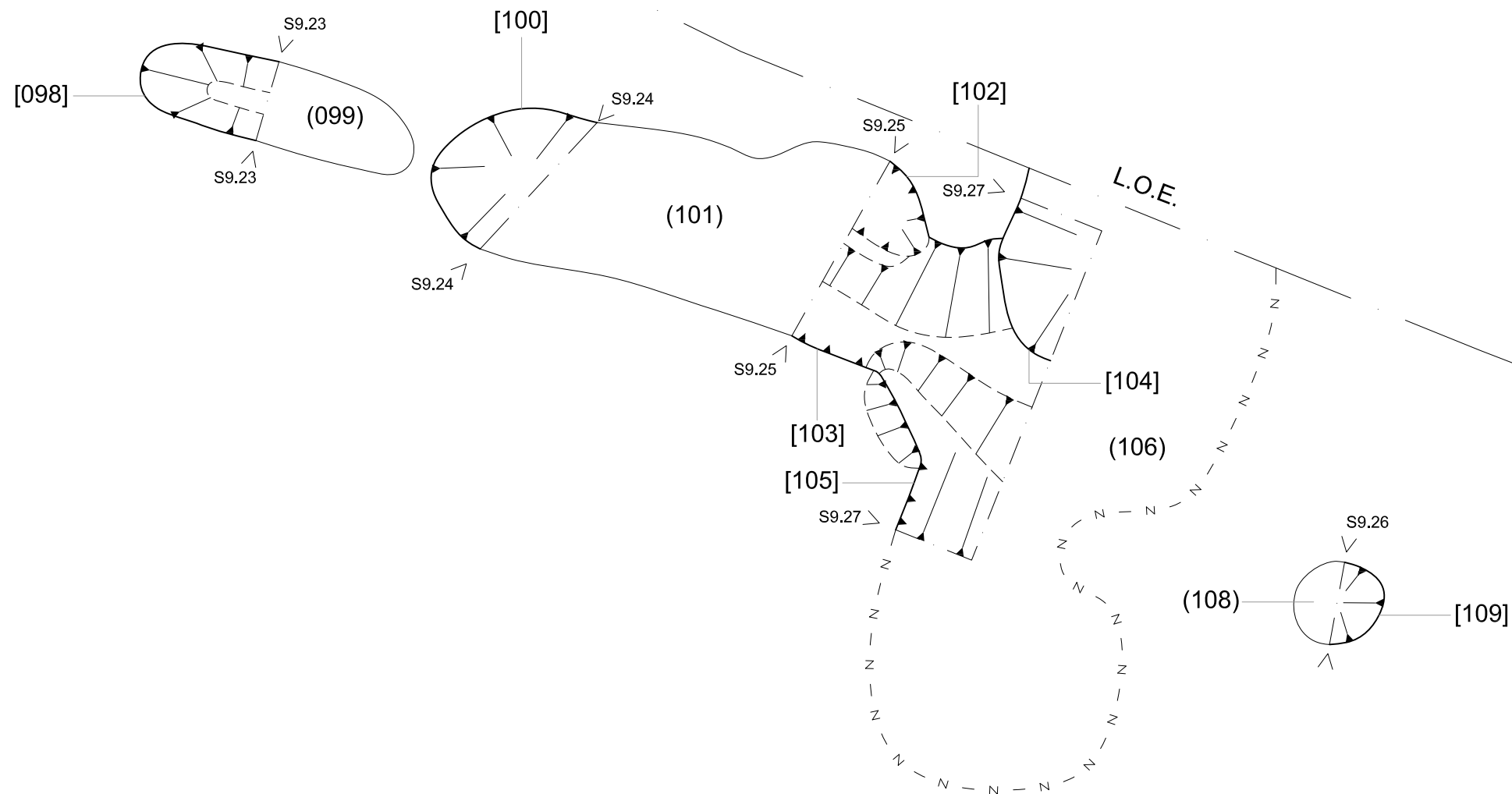
1:50@A3



Figure 6c: Area F116; Cuts 090, 091, 110 and 112



582348.38mE
161262.20mN



582342.36mE
161258.02mN

1:20@A3



Figure 6d: Area F116; Cuts 098, 100, 102, 103, 104, 105 and 109



582336.69mE
161268.38mN

L.O.E.

S7.17

[077]

S7.17

(076)

S7.16

[075]

S7.16

(074)

L.O.E.

582321.47mE
161257.93mN

1:50@A3

0m

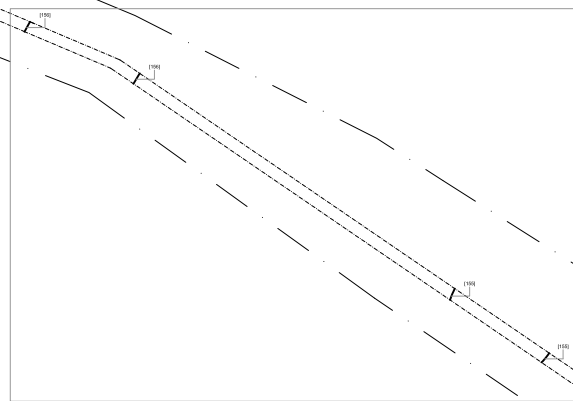
5m

Figure 6e: Area F116; Cuts 075 and 077



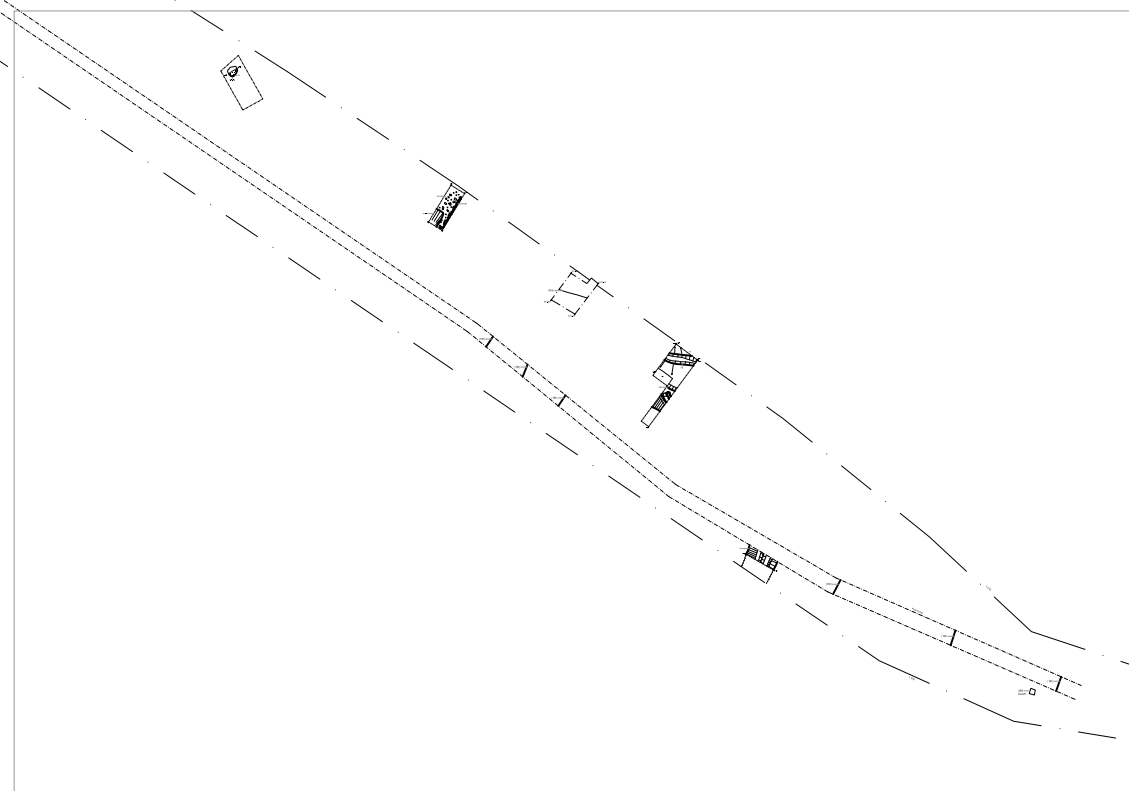
⊕ 582315.0mE
161360.0mN

Figure 7h



Area F117

Figure 7a



⊕ 582160.0mE
161255.0mN

1:500@A3



Figure 7: Site Plan; Area F117

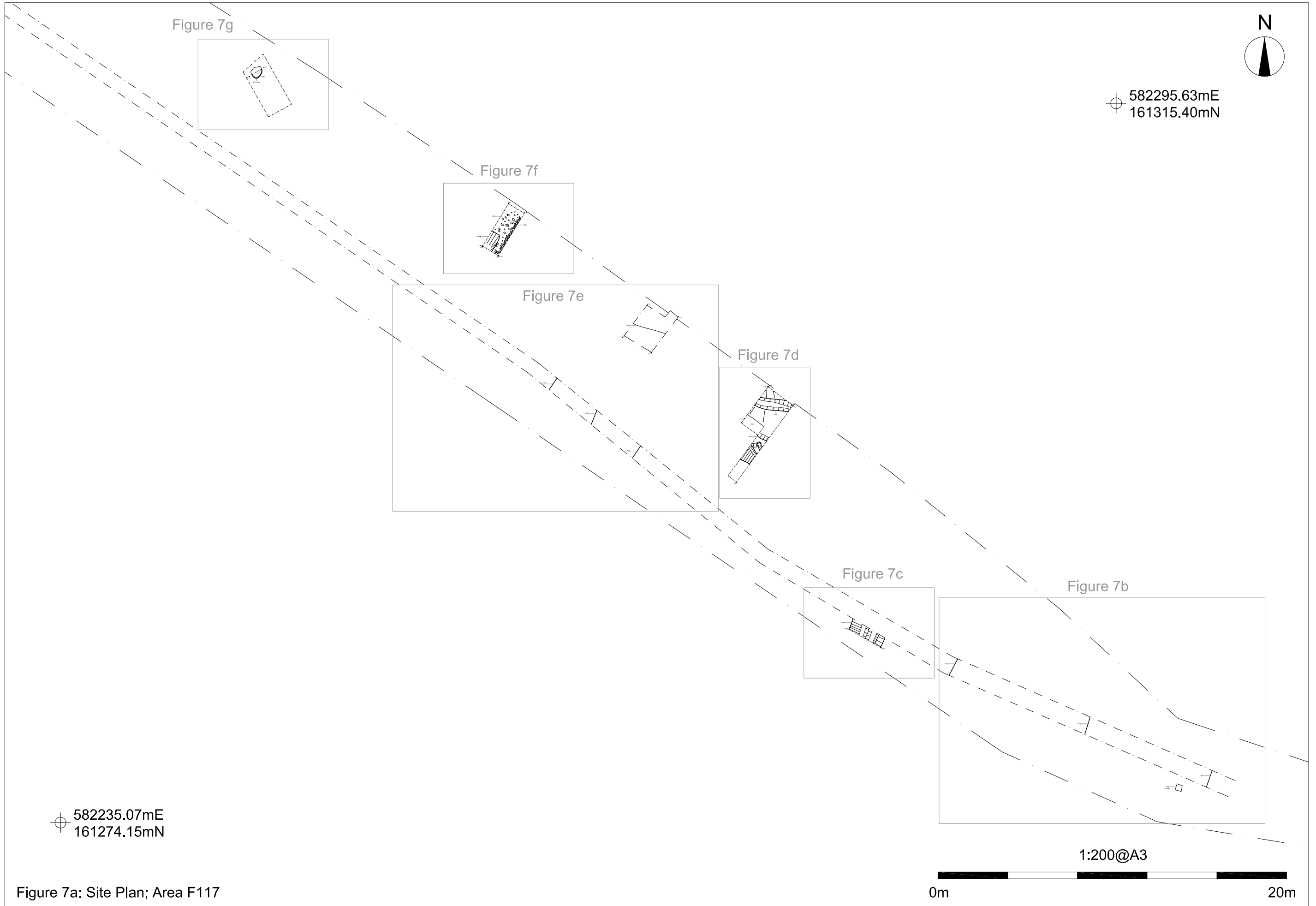


Figure 7g

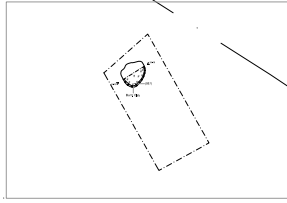


Figure 7f

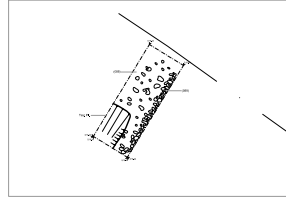


Figure 7e

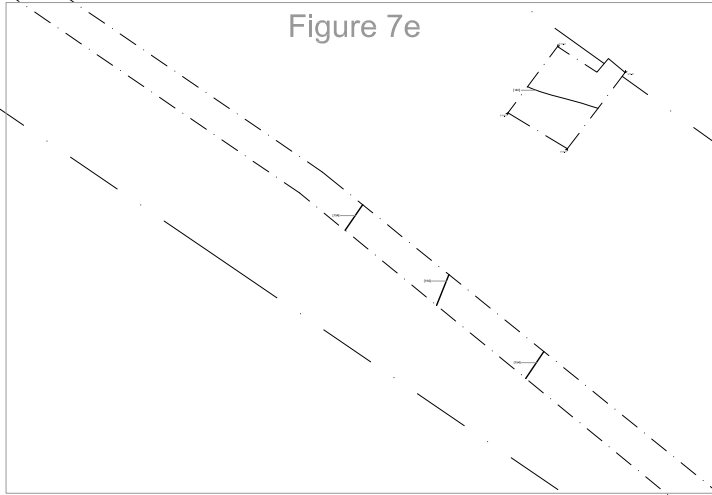


Figure 7d

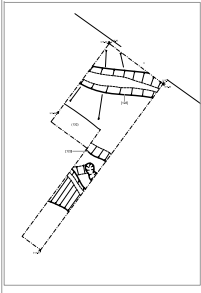


Figure 7c

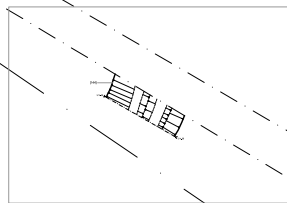
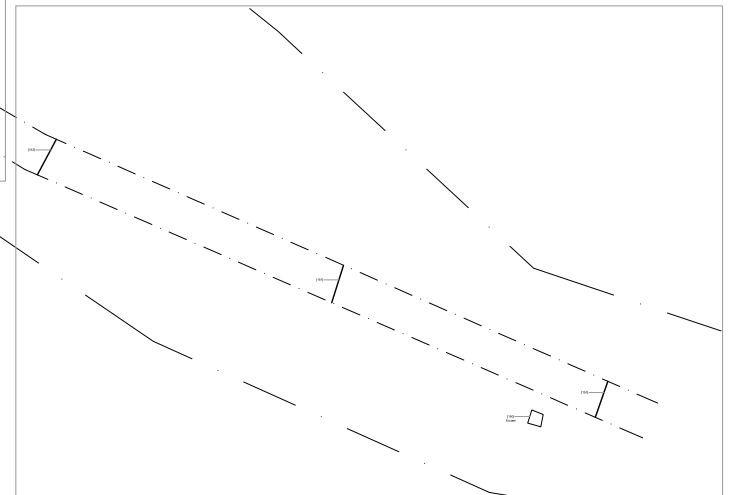
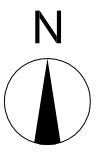


Figure 7b



582235.07mE
161274.15mN

582295.63mE
161315.40mN



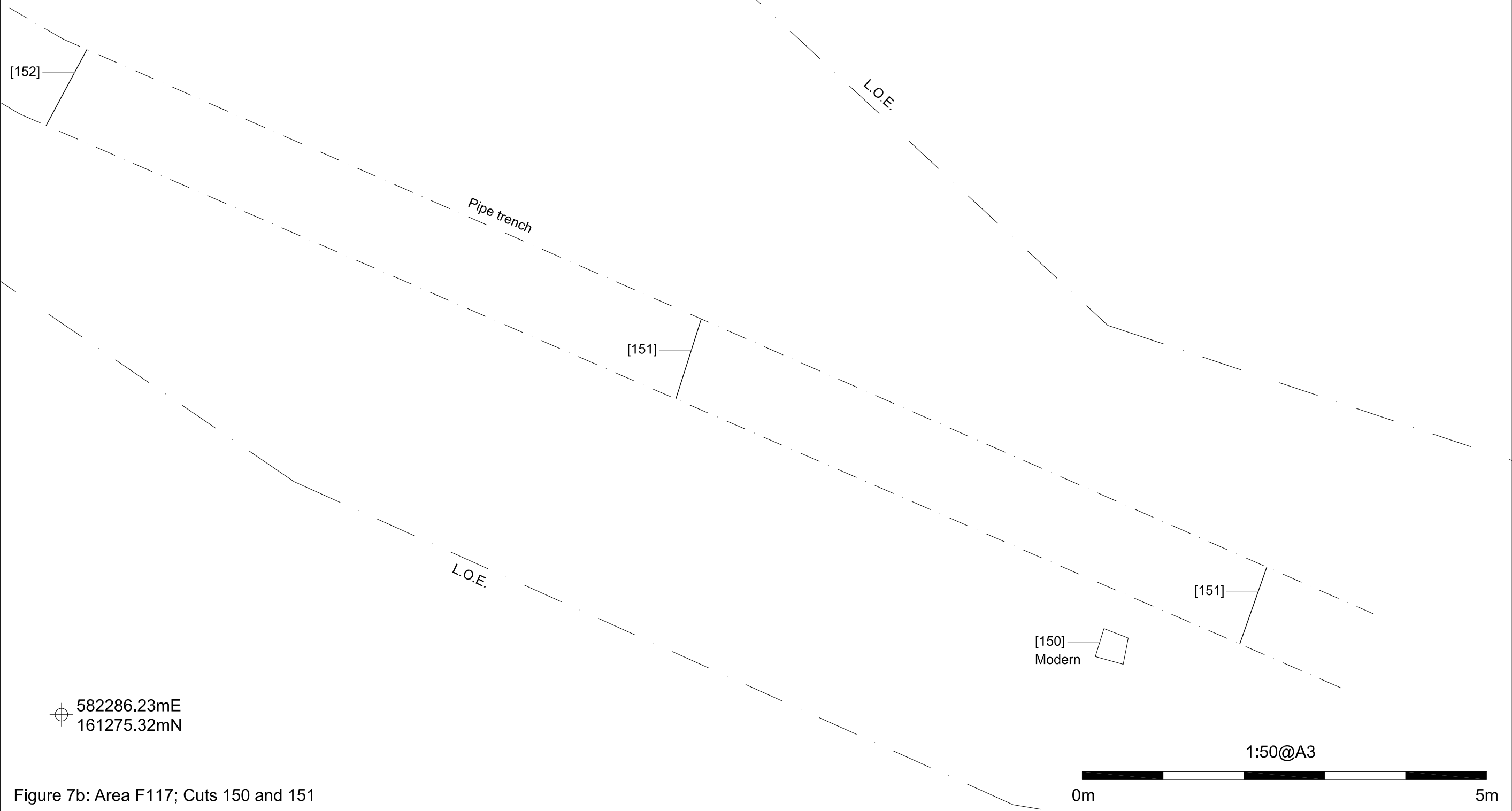
1:200@A3



Figure 7a: Site Plan; Area F117



582301.45mE
161285.77mN



582286.23mE
161275.32mN

1:50@A3



Figure 7b: Area F117; Cuts 150 and 151



582284.11mE
161287.08mN

Pipe trench

[144]

S14.38

S14.38

L.O.E.

582278.02mE
161282.95mN

1:20@A3

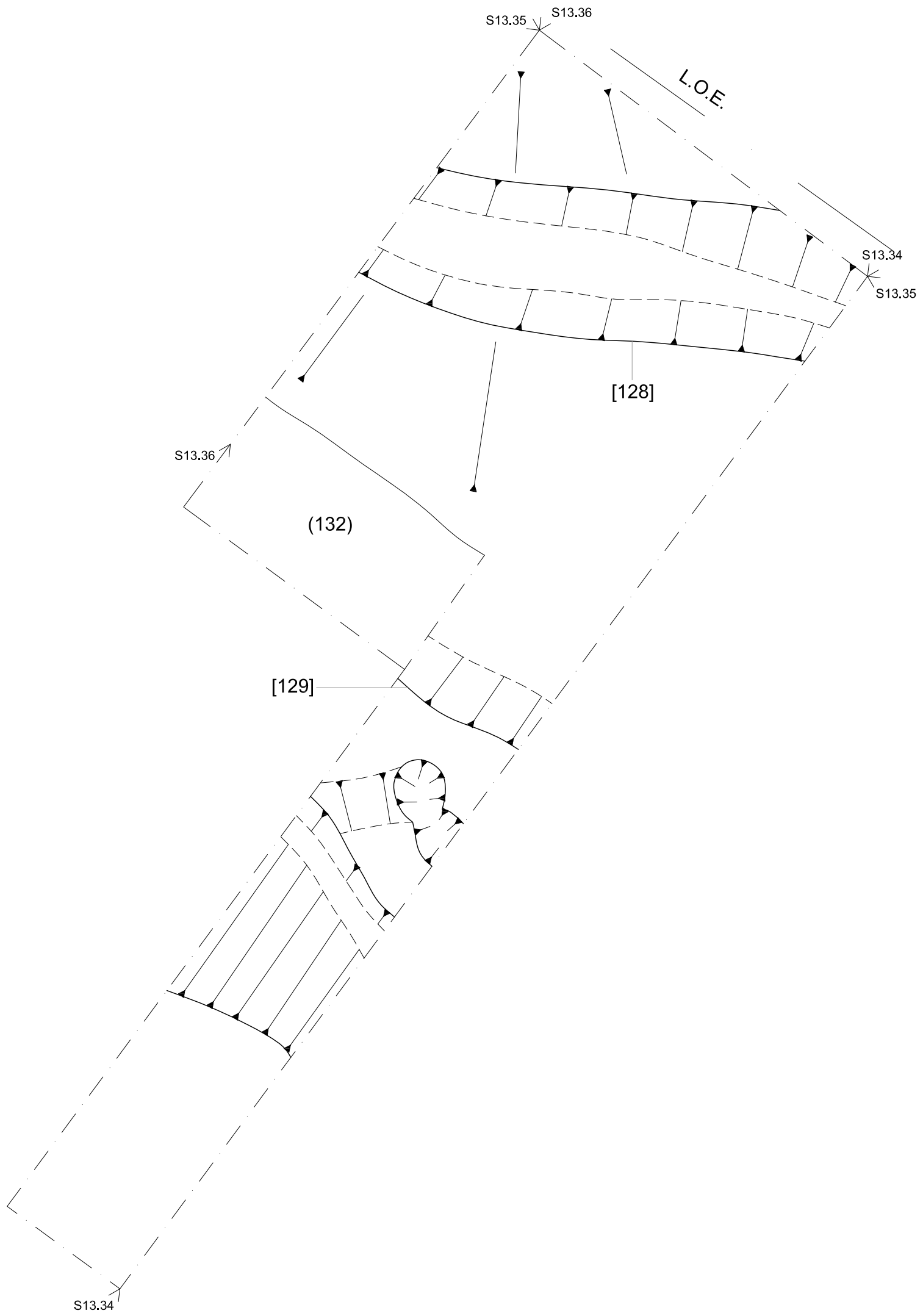
0m

2m

Figure 7c: Area F117; Cut 144



582277.09mE
161299.66mN



582273.16mE
161293.22mN

1:20@A3



Figure 7d: Area F117; Cuts 128 and 129

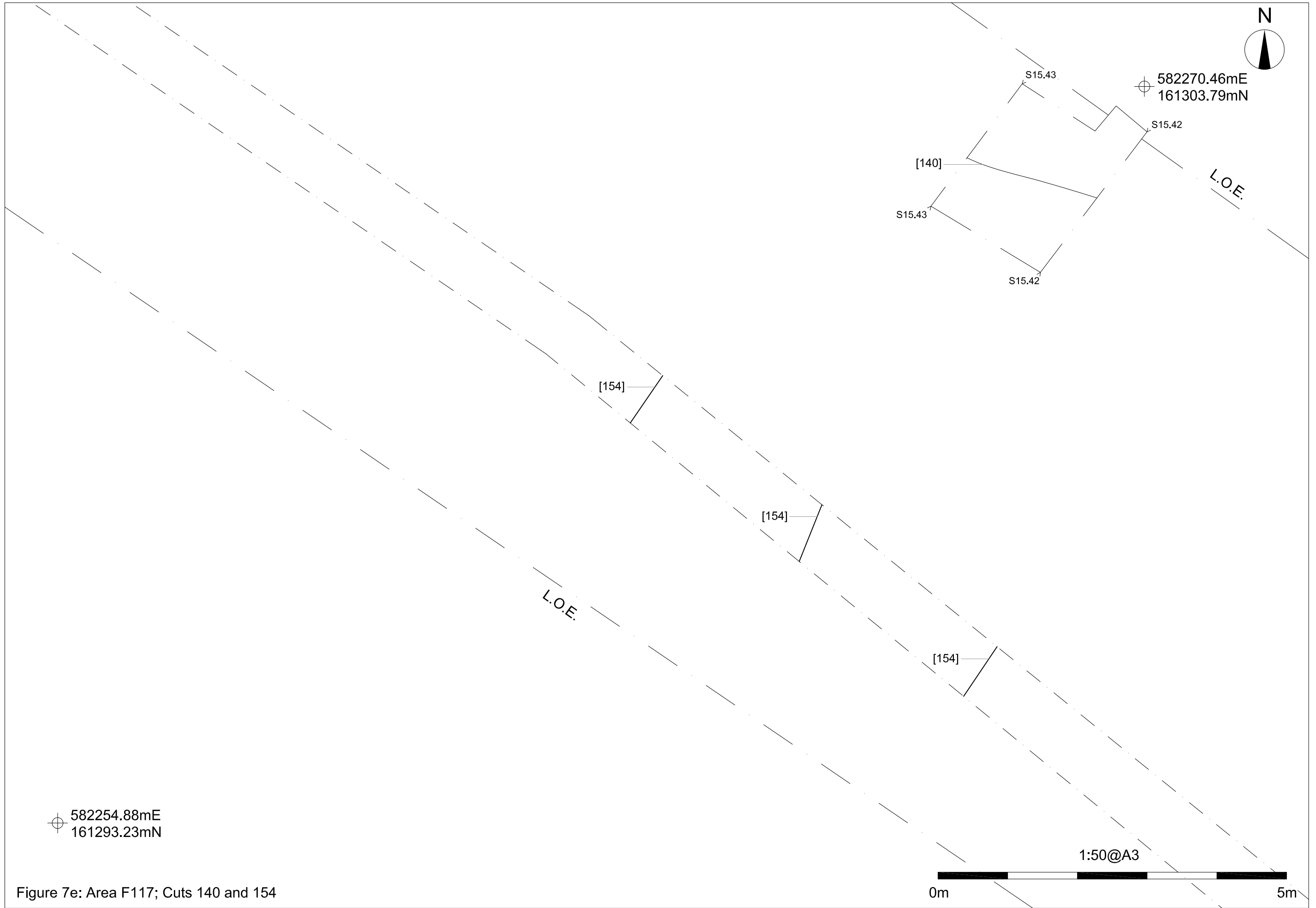
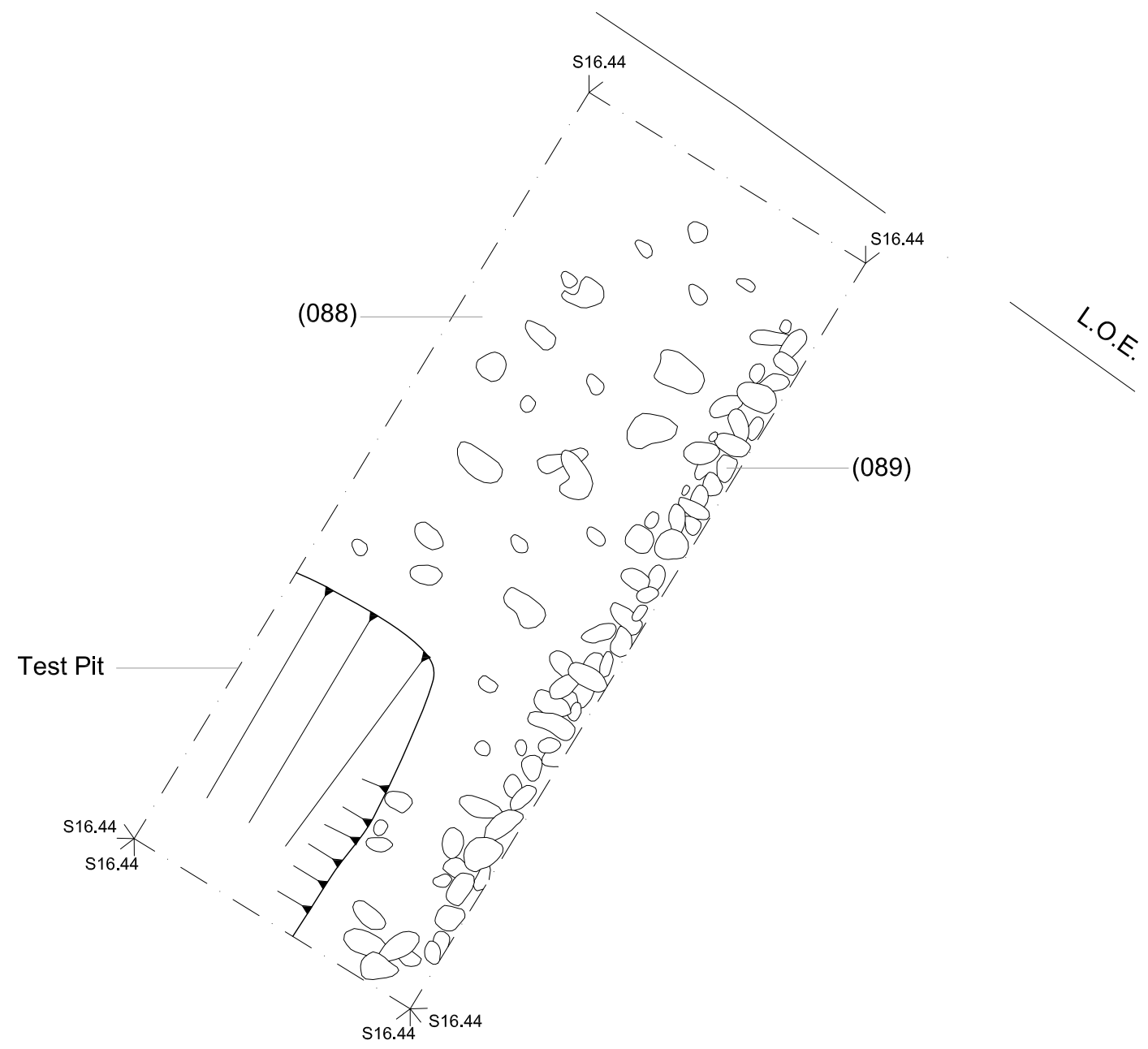


Figure 7e: Area F117; Cuts 140 and 154



582263.44mE
161310.27mN



582257.35mE
161306.14mN

1:20@A3

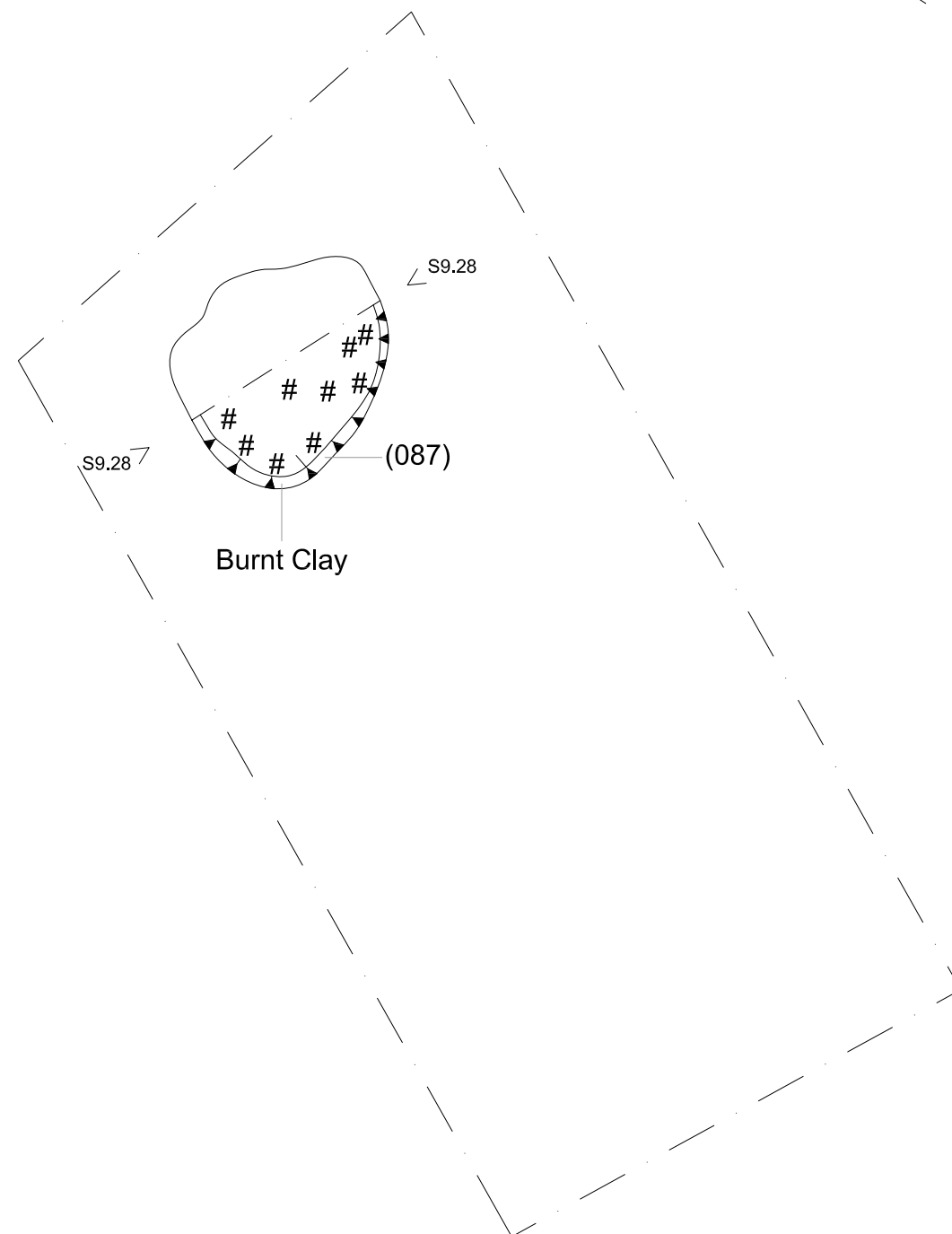


Figure 7f: Area F117; Test pit



582249.36mE
161318.53mN

L.O.E.



582243.27mE
161314.40mN

1:20@A3



Figure 7g: Area F117; Deposit 087

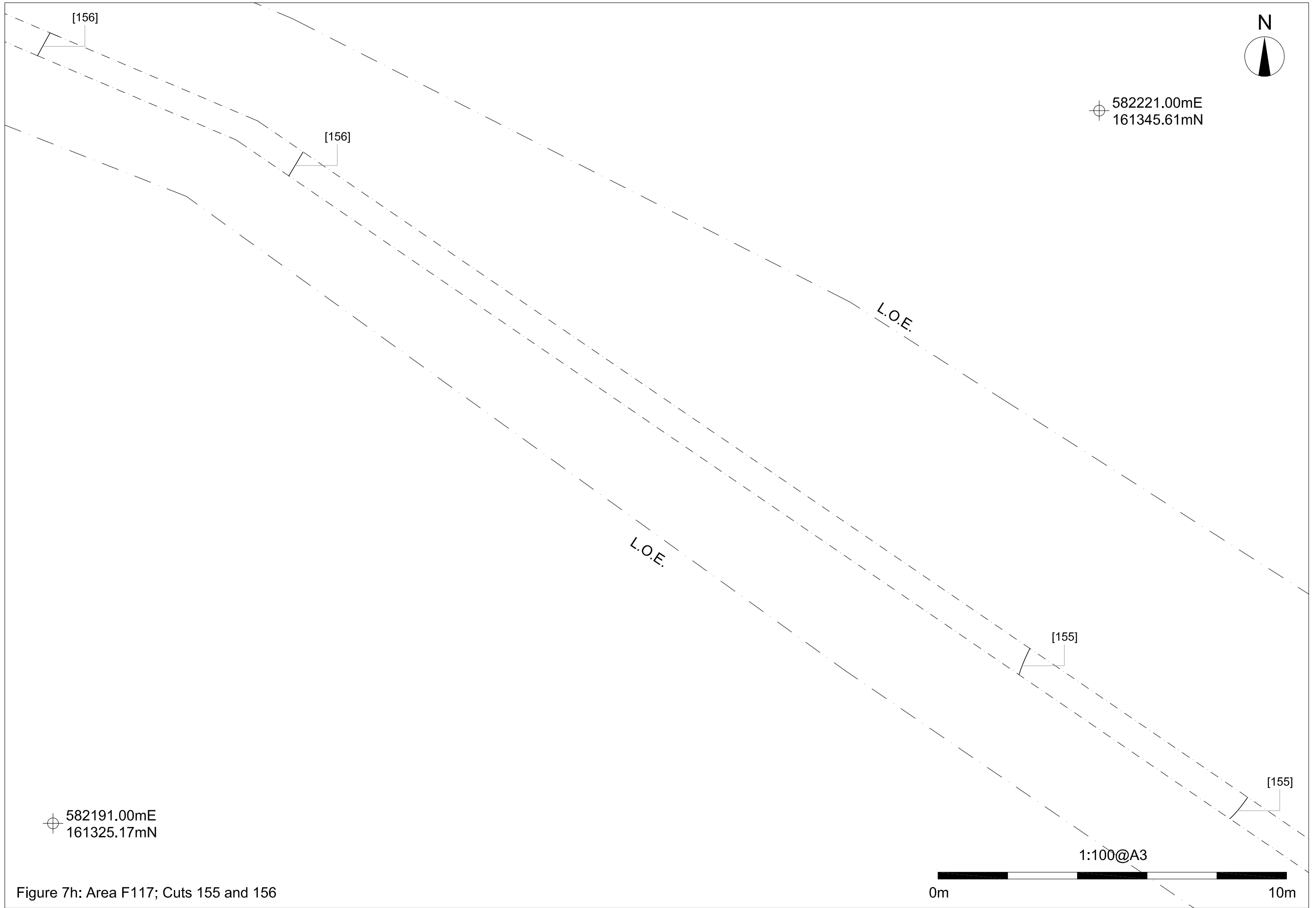


Figure 7h: Area F117; Cuts 155 and 156

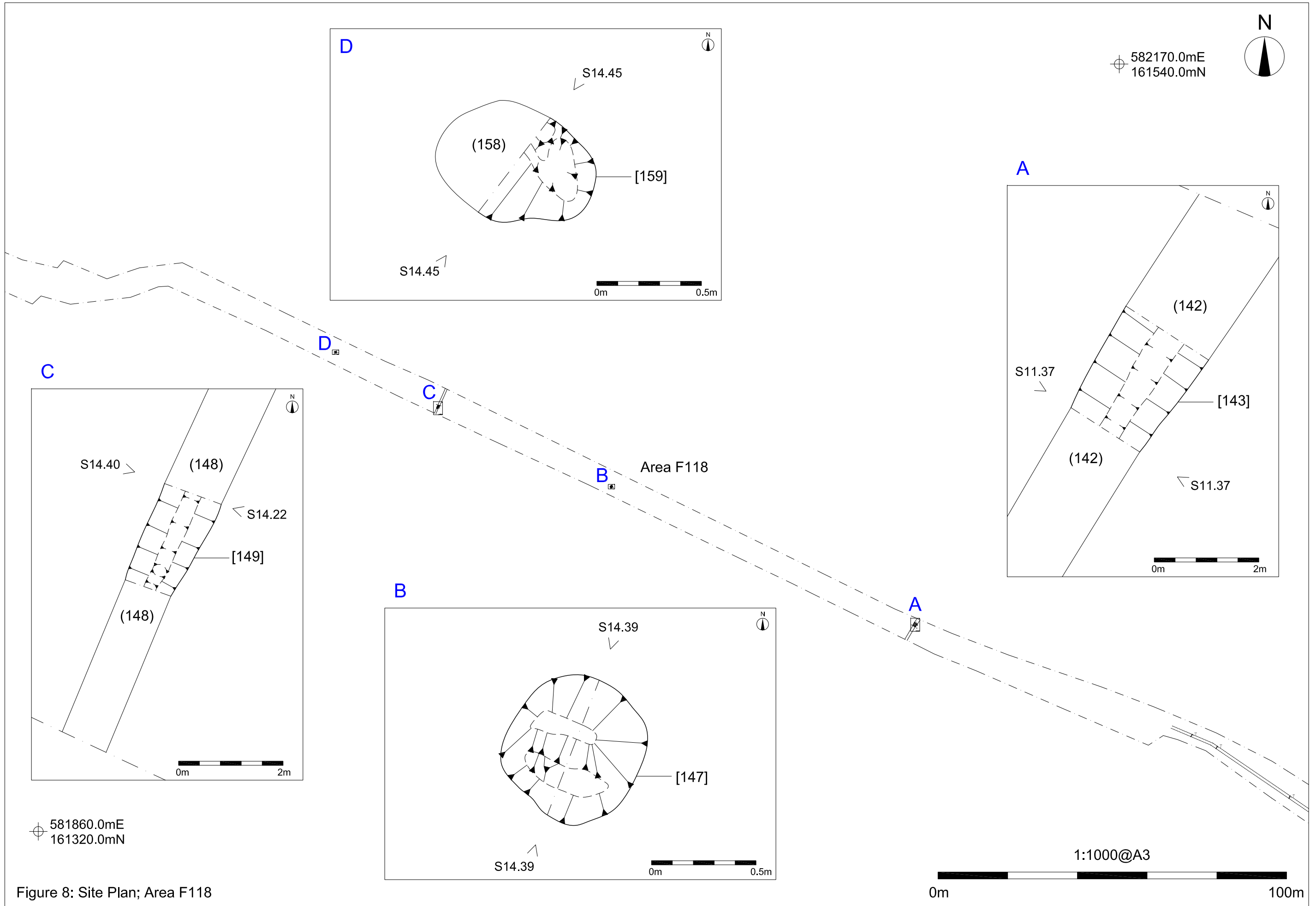


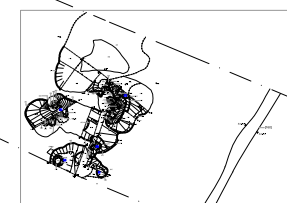
Figure 8: Site Plan; Area F118



⊕ 581833.14mE
161555.91mN

Area F119

Figure 9a



⊕ 581678.14mE
161450.91mN

1:500@A3



Figure 9: Site Plan; Area F119

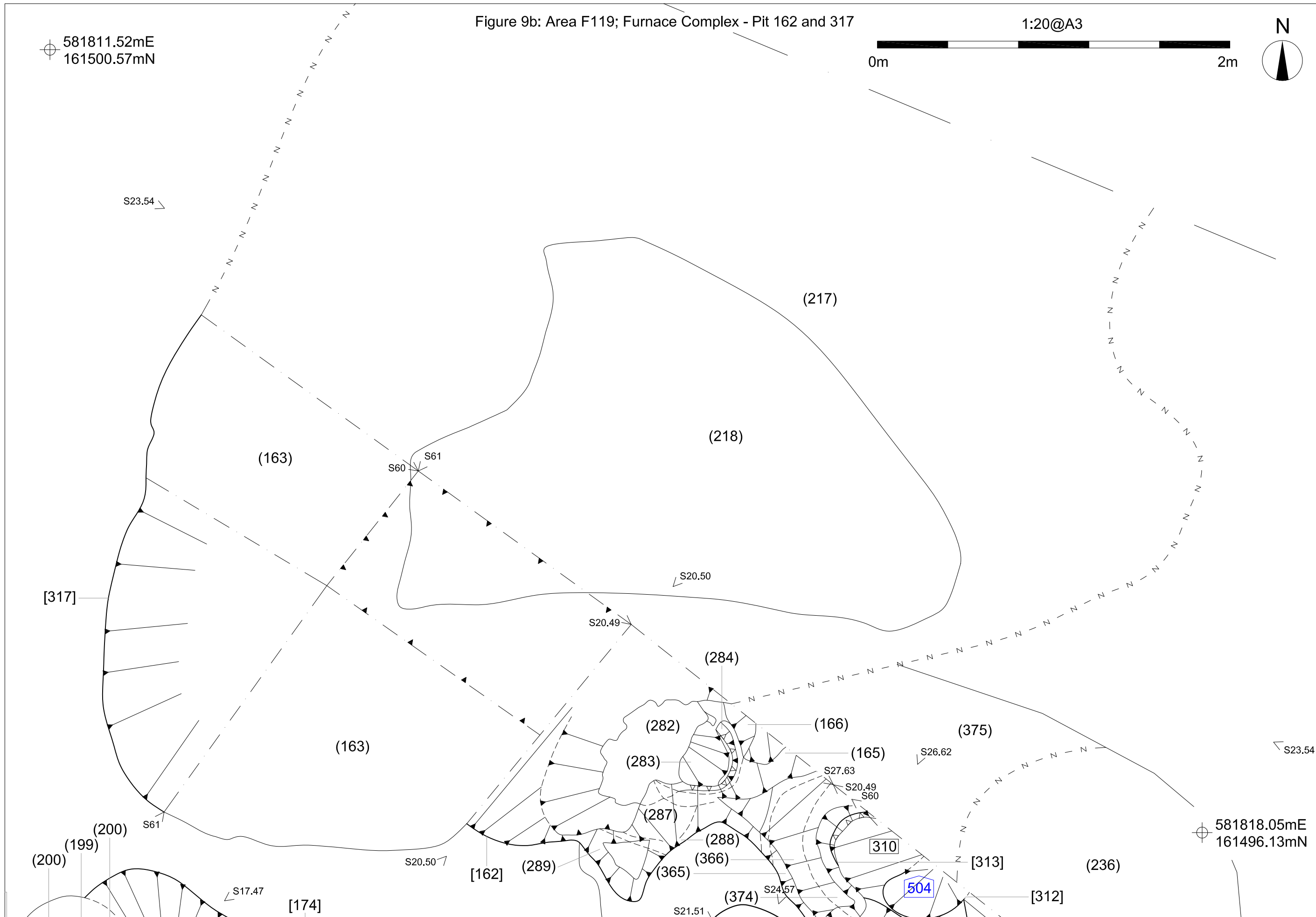
Figure 9b: Area F119; Furnace Complex - Pit 162 and 317

1:20@A3

581811.52mE
161500.57mN

0m

2m



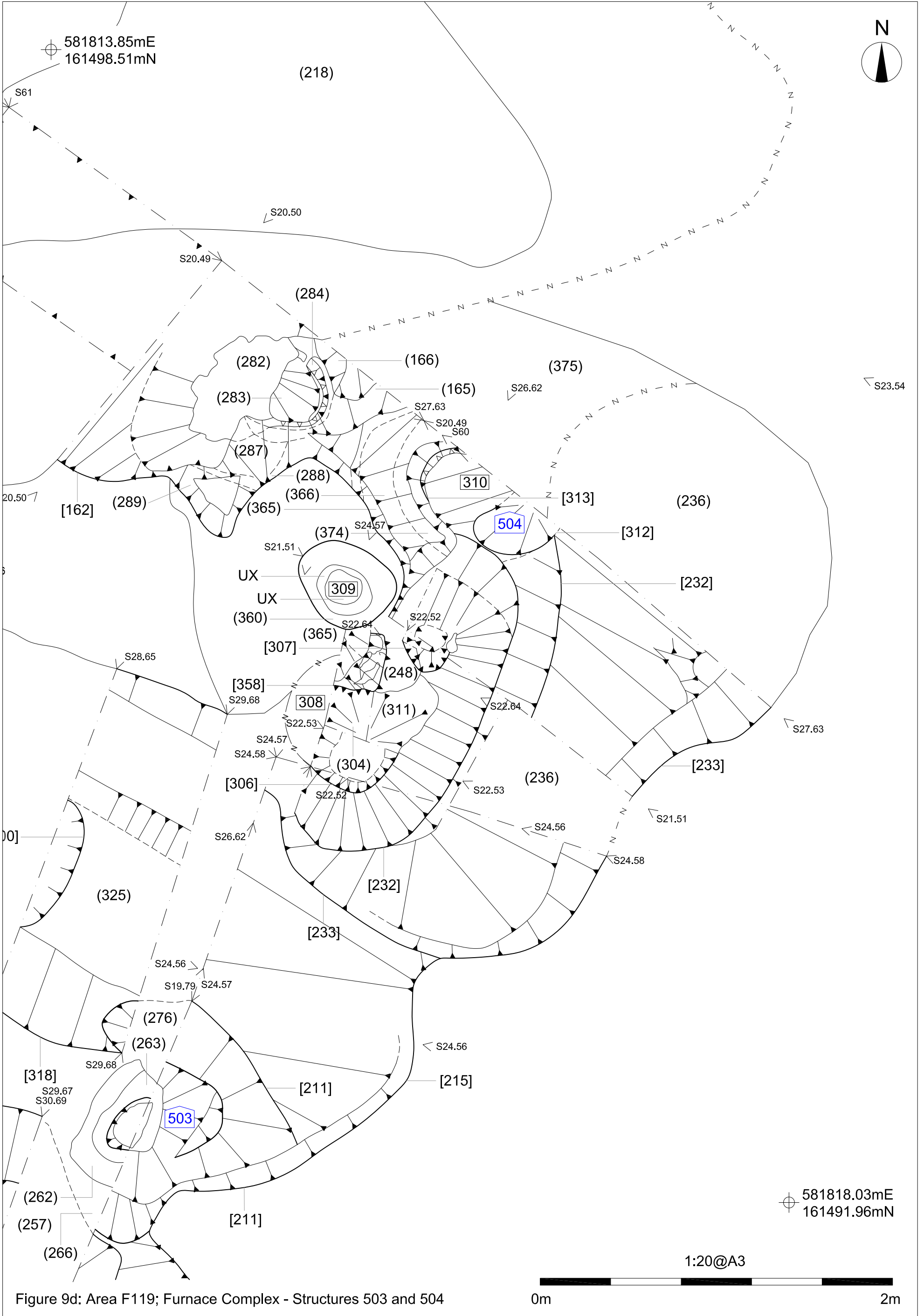


Figure 9d: Area F119; Furnace Complex - Structures 503 and 504

0m 2m

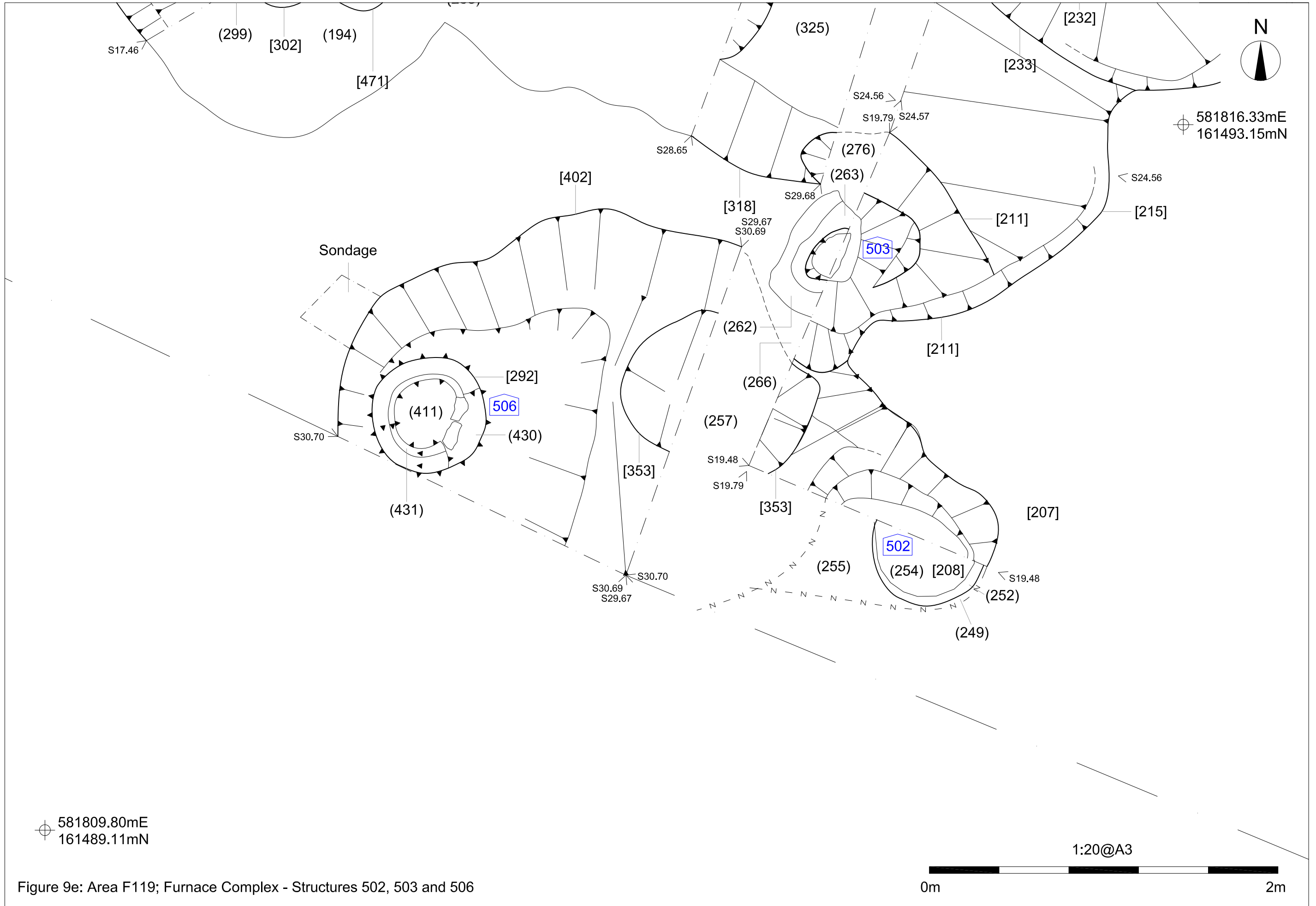


Figure 9e: Area F119; Furnace Complex - Structures 502, 503 and 506

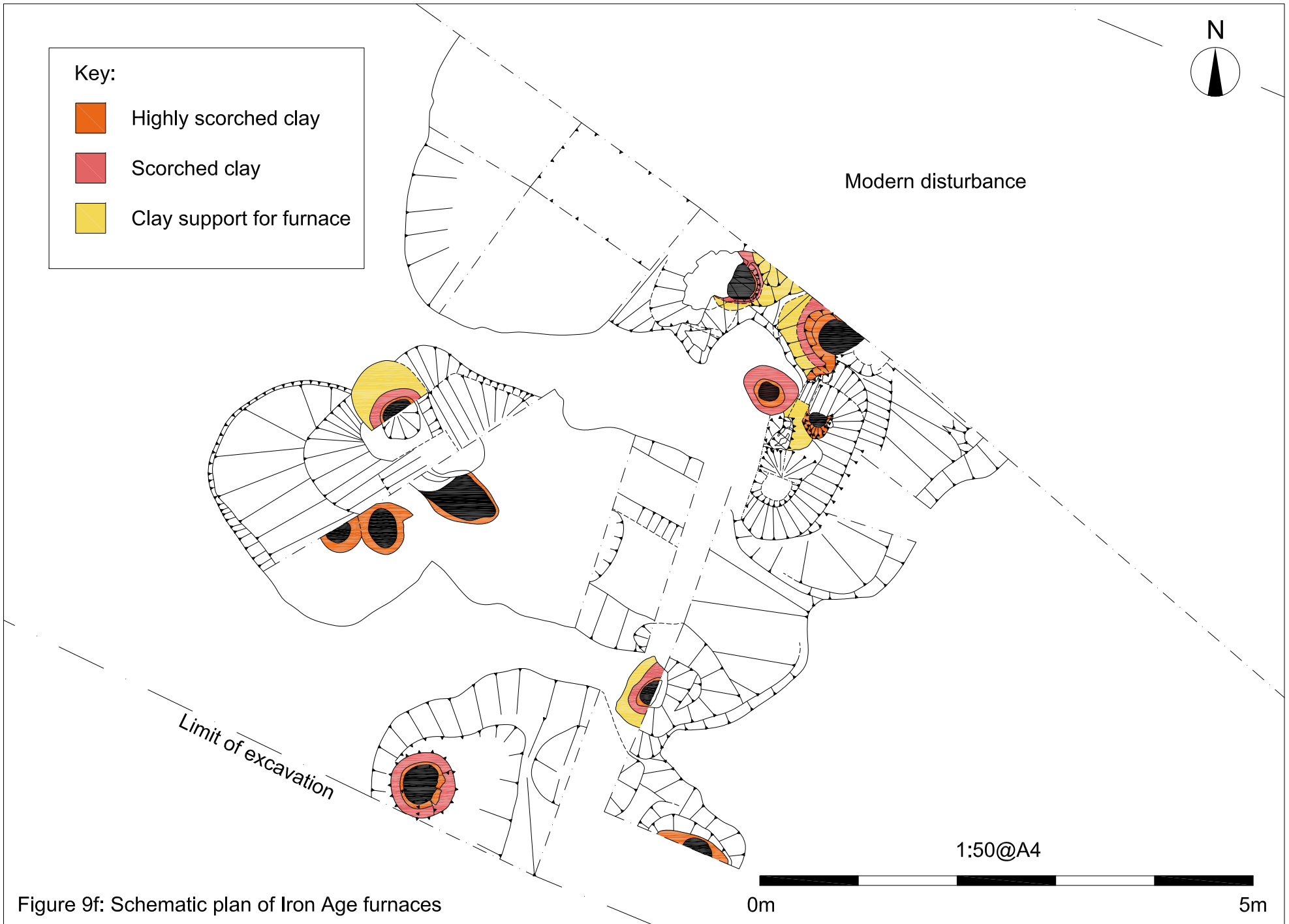



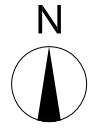


Figure 9f: Schematic plan of Iron Age furnaces

Key:

-  Highly scorched clay
-  Scorched clay
-  Clay support for furnace



581819.00mE
161498.05mN

Modern disturbance

Limit of excavation

581808.17mE
161491.08mN

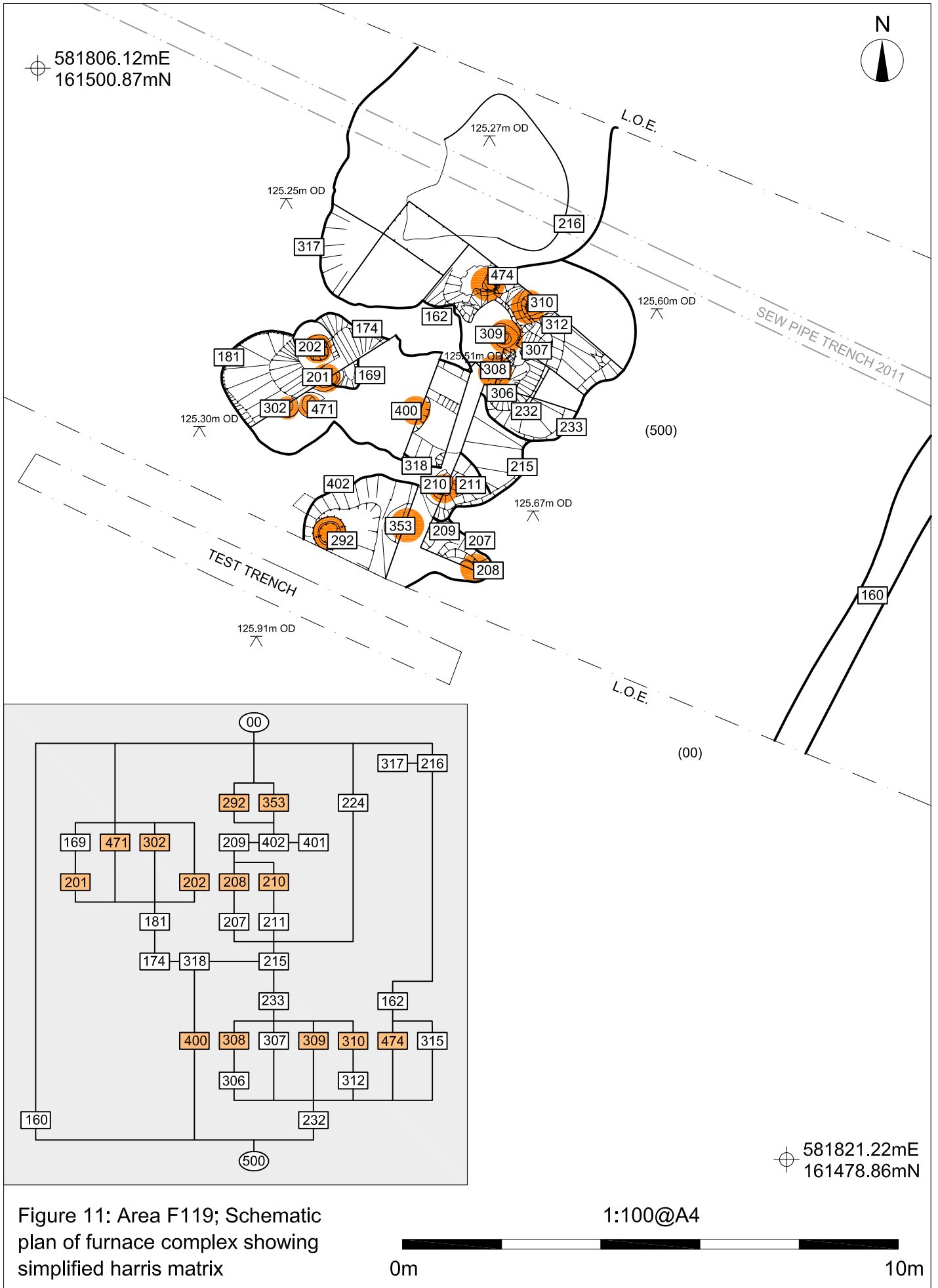
1:50@A4



0m

5m

Figure 10: Area F119; Schematic plan of Iron Age furnaces



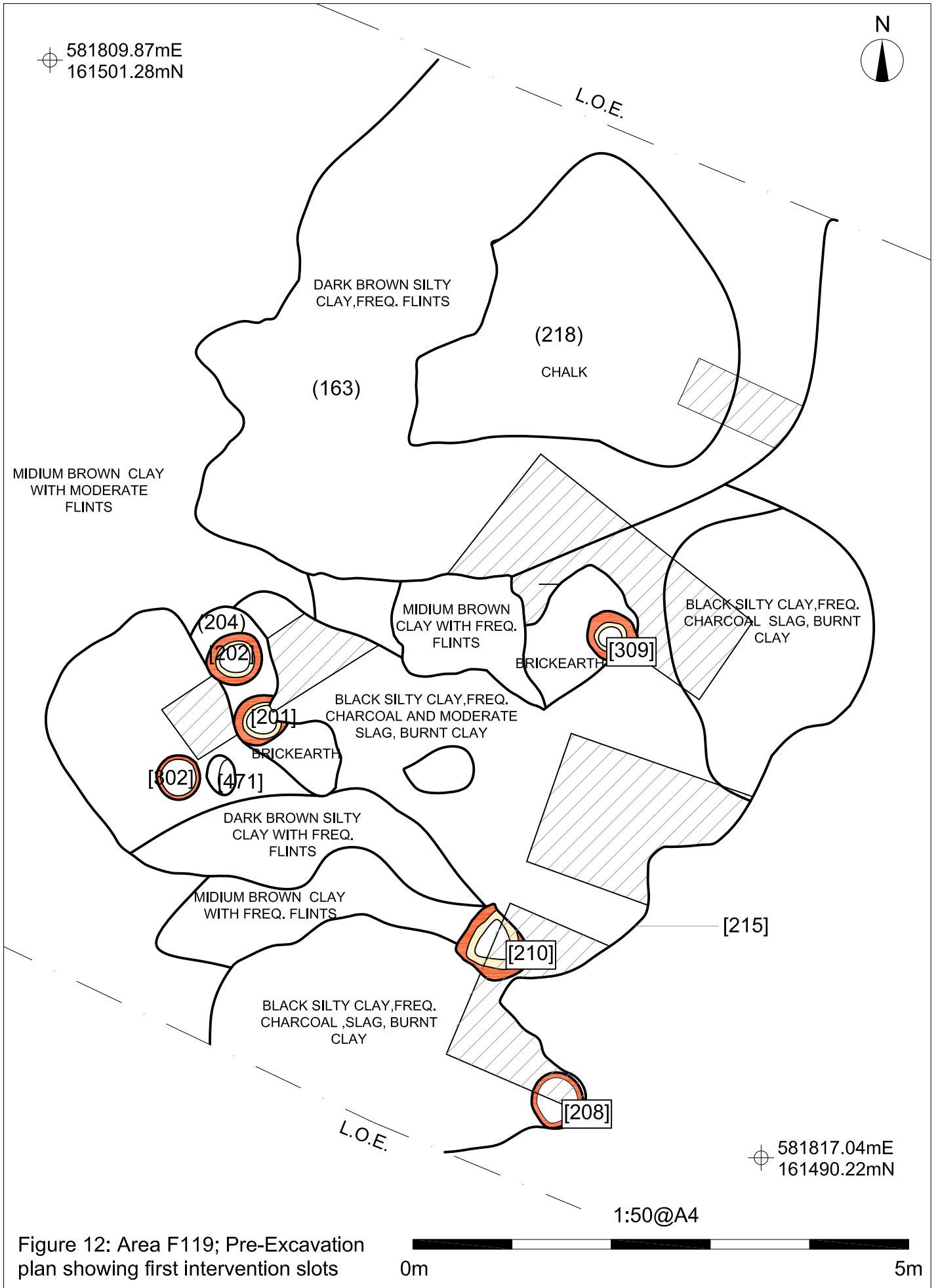
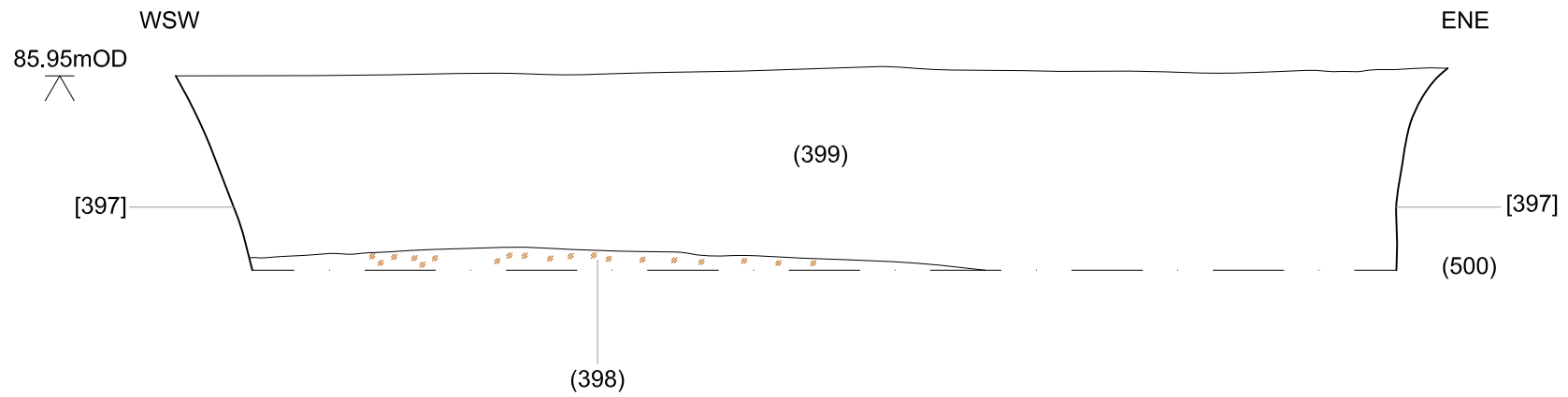


Figure 12: Area F119; Pre-Excavation plan showing first intervention slots

Section 28.66



Key:

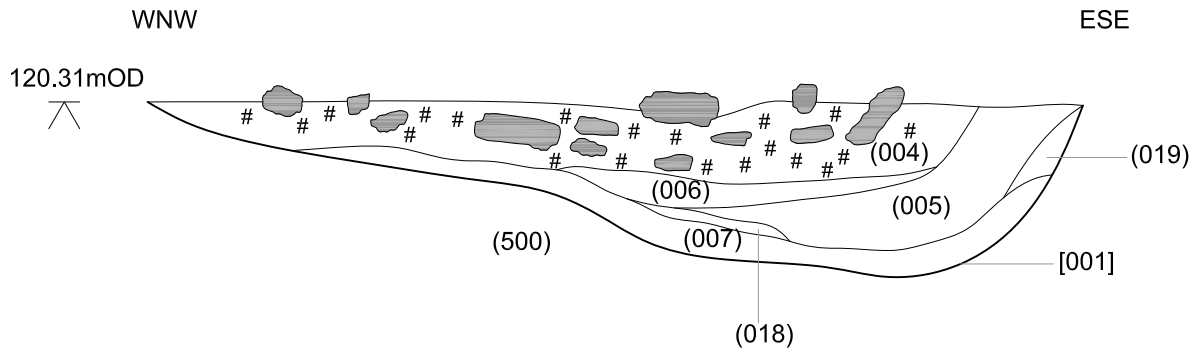
- Slag
- Burnt Clay
- Flint
- Stone
- Burnt Clay (small frags)
- Charcoal
- Bone
- Pottery

1:50@A4

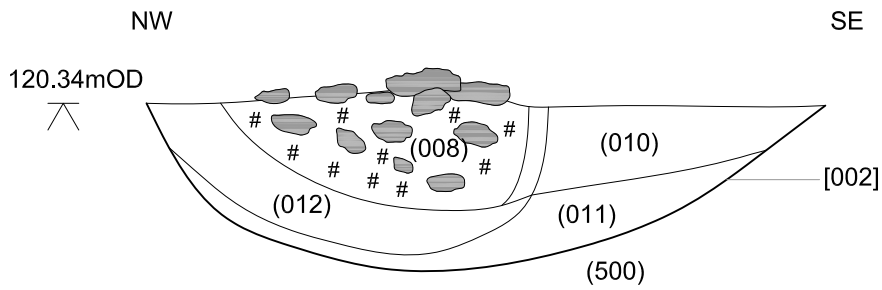


Figure 13: Area F112; Section 28.66

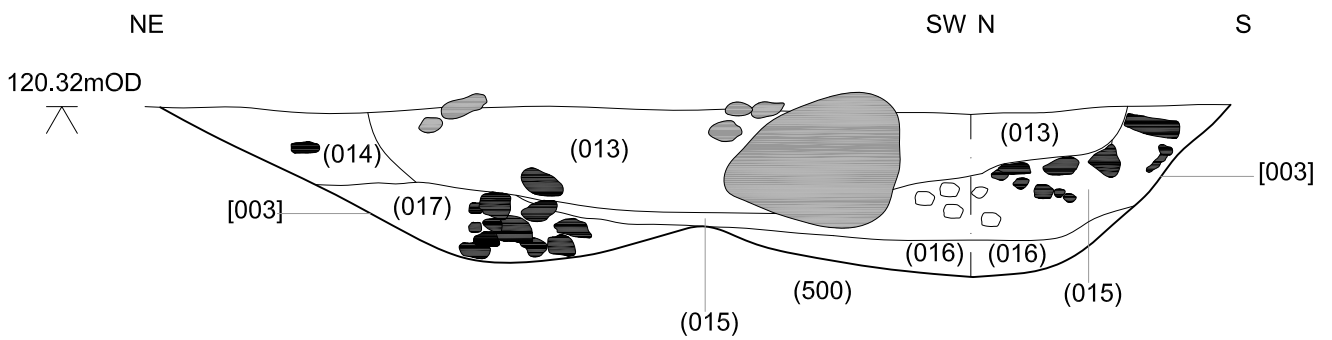
Section 1.1



Section 1.2



Section 1.3 + 1.4



Key:

	Slag		Burnt Clay (small frags)
	Burnt Clay	#	Charcoal
	Flint		Bone
	Stone		Pottery

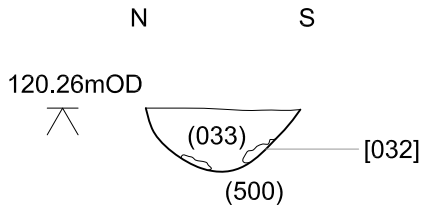
1:10@A4



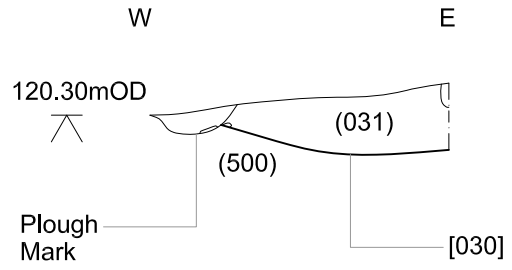
Figure 14: Area F113; Sections 1.1 - 1.4

0m 1m

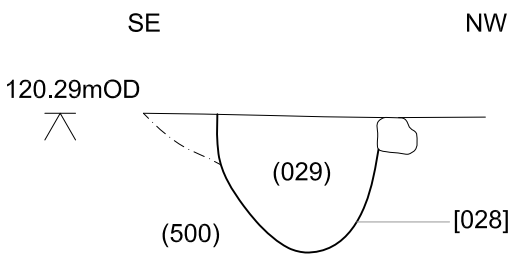
Section 2.5



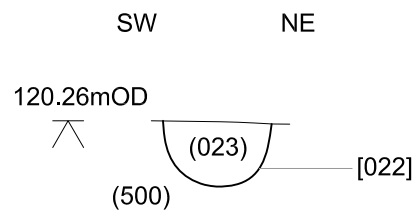
Section 2.6



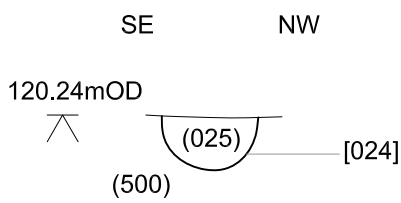
Section 2.7



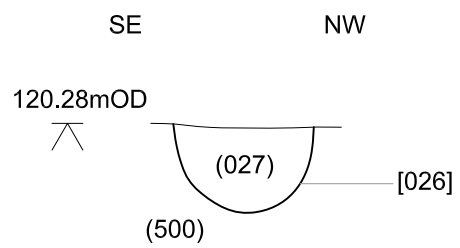
Section 2.8



Section 2.9



Section 2.10



Key:

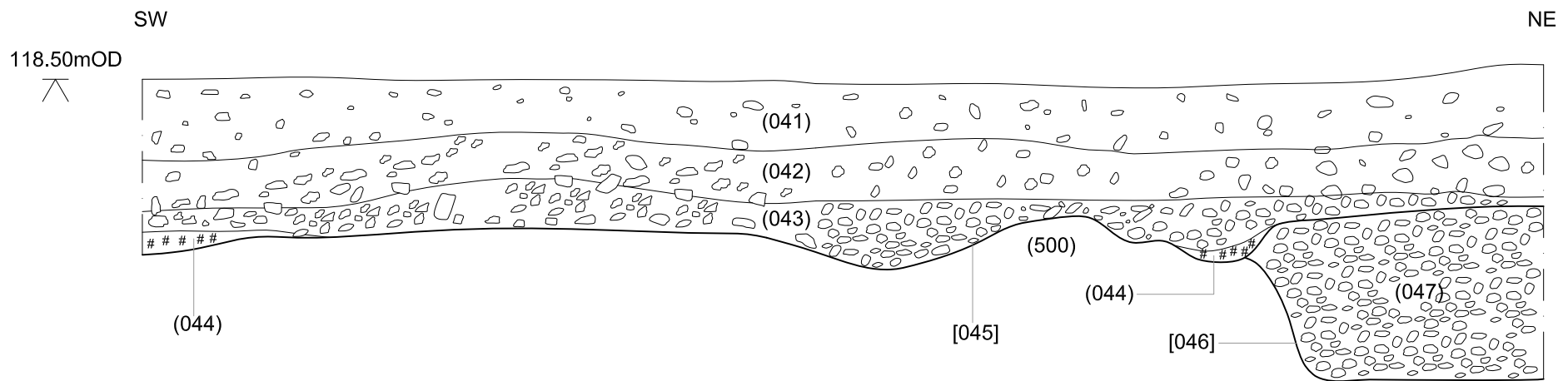
- | | | | |
|--|------------|---|--------------------------|
| | Slag | | Burnt Clay (small frags) |
| | Burnt Clay | # | Charcoal |
| | Flint | | Bone |
| | Stone | | Pottery |

1:10@A4










Figure 15: Area F113; Sections 2.6 - 2.10

Section 2.12



Key:

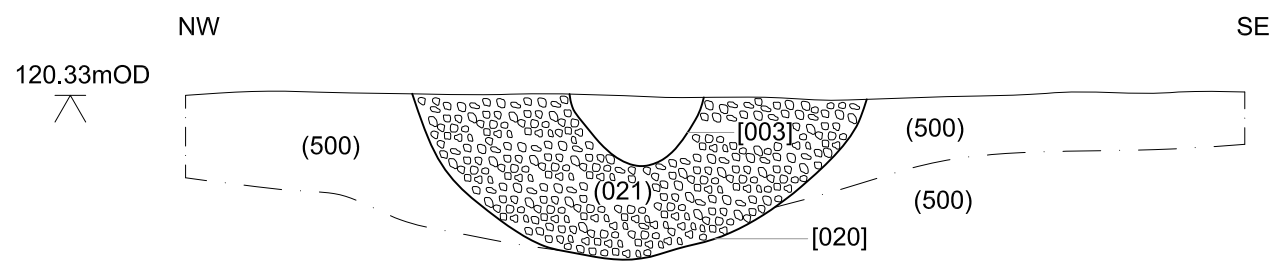
- | | | | |
|---|------------|---|--------------------------|
|  | Slag |  | Burnt Clay (small frags) |
|  | Burnt Clay | # | Charcoal |
|  | Flint |  | Bone |
|  | Stone |  | Pottery |

1:10@A4

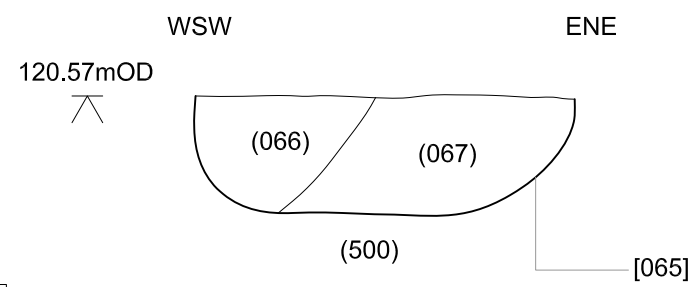


Figure 16: Area F113; Section 2.12

Section 3.11



Section 4.15



Key:

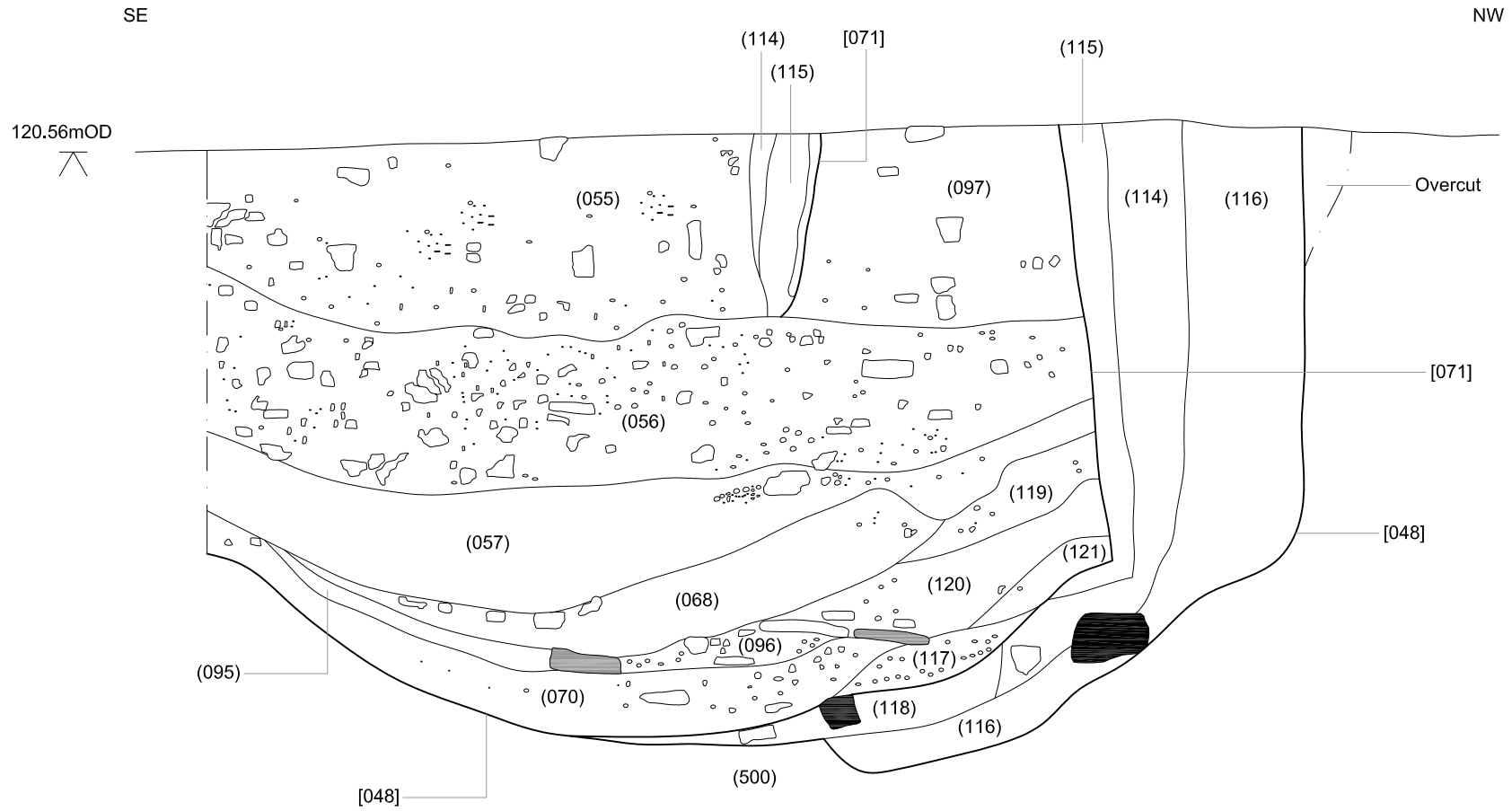
	Slag		Burnt Clay (small frags)
	Burnt Clay	#	Charcoal
	Flint		Bone
	Stone		Pottery

1:20@A4



Figure 17: Area F113; Section 3.11 and 4.15

Section 10.29



Key:

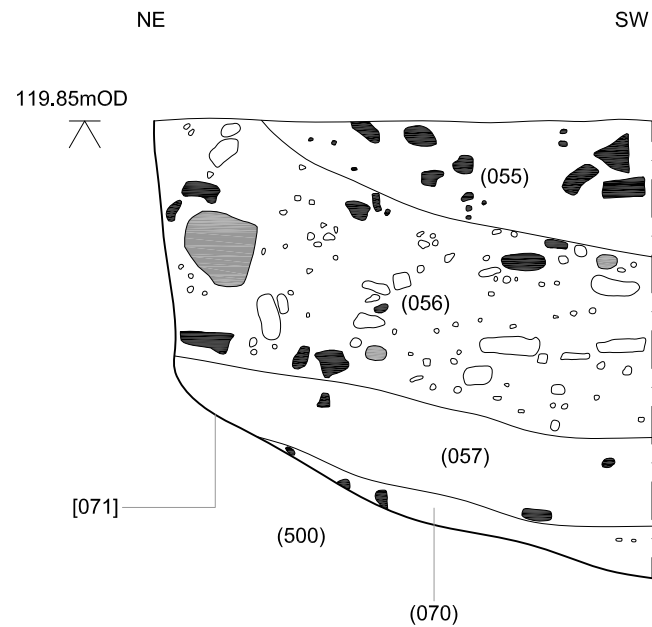
	Slag		Burnt Clay (small frags)
	Burnt Clay	#	Charcoal
	Flint		Bone
	Stone		Pottery

1:10@A4











Figure 18: Area F113; Section 10.29

Section 11.30



Key:

- | | | | |
|---|------------|---|--------------------------|
|  | Slag |  | Burnt Clay (small frags) |
|  | Burnt Clay |  | Charcoal |
|  | Flint |  | Bone |
|  | Stone |  | Pottery |

1:10@A4



Figure 19: Area F113; Section 11.30

Section 11.33

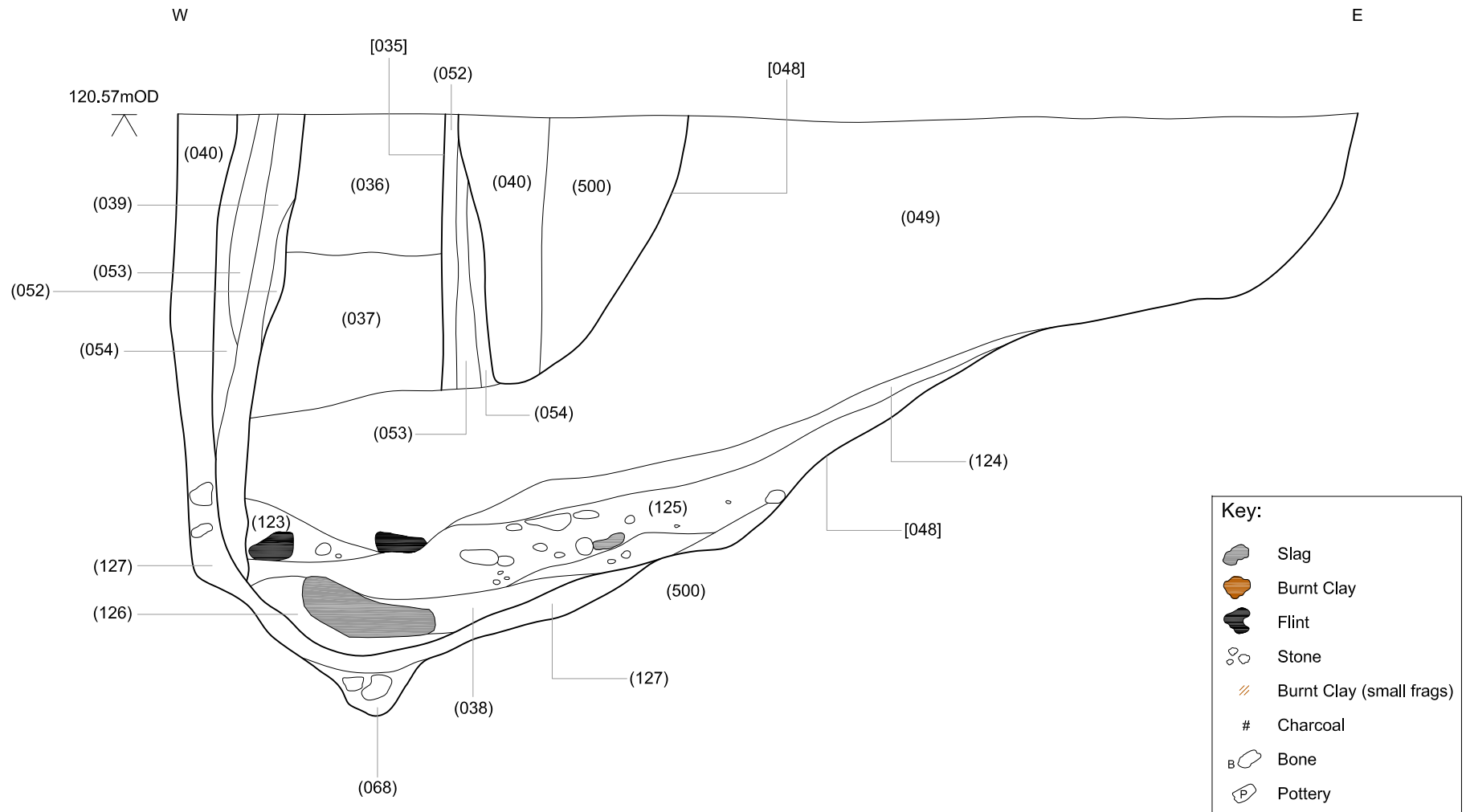

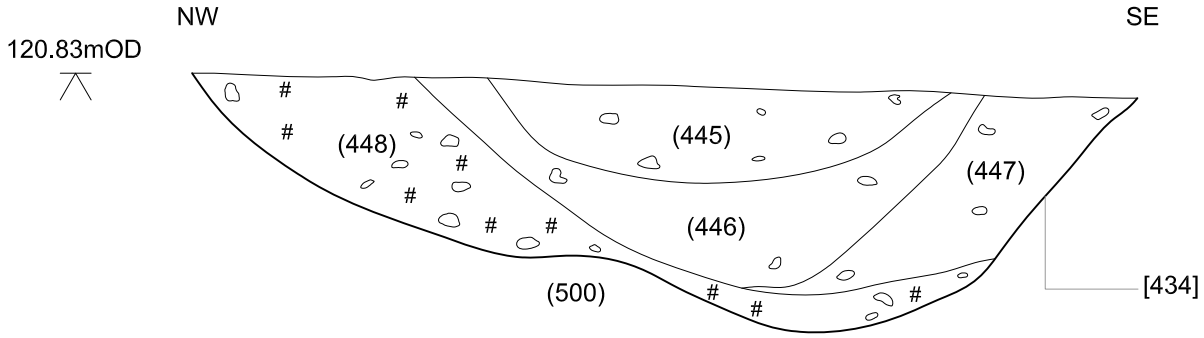


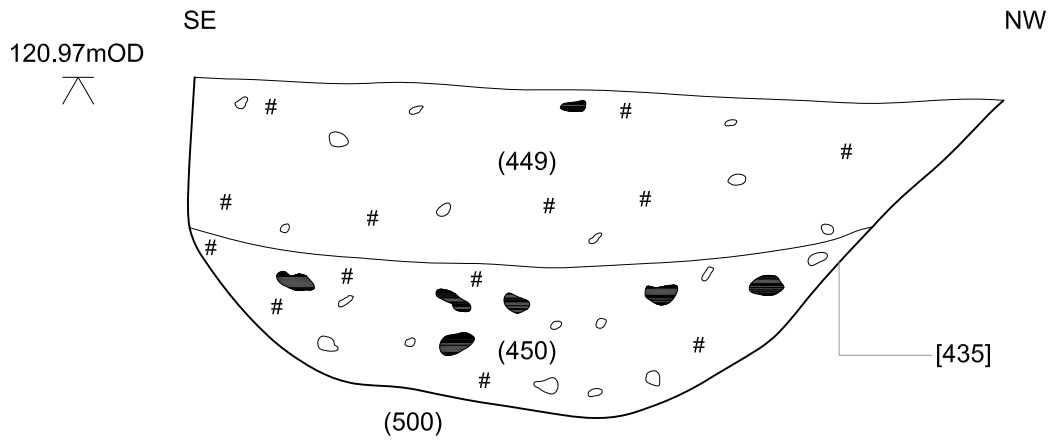
Figure 20: Area F113; Section 11.33



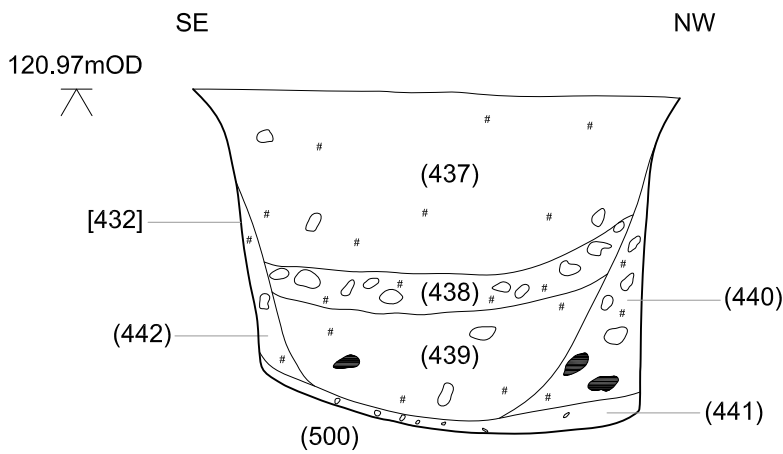
Section 31.71



Section 31.72



Section 31.73



Key:

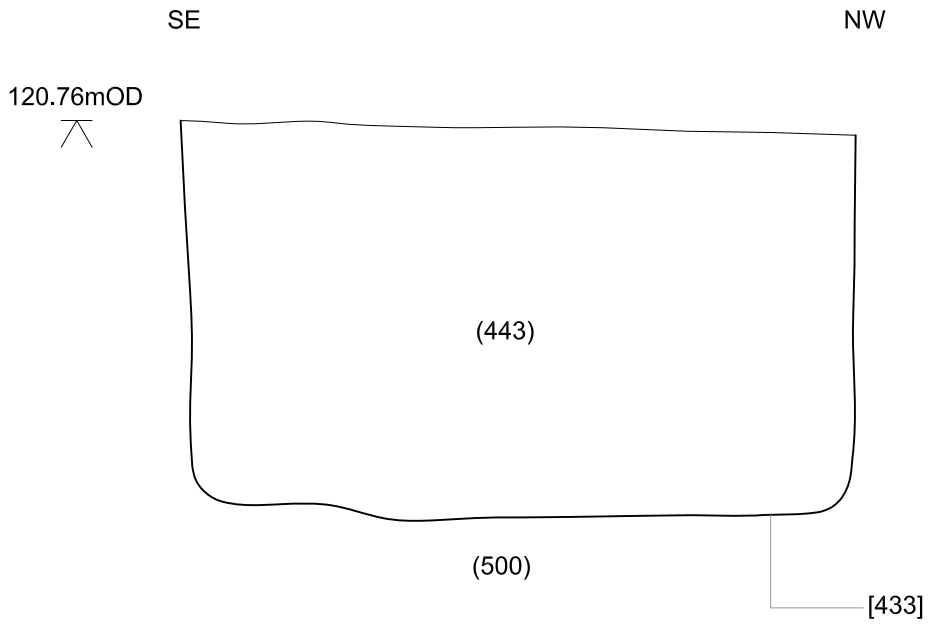
	Slag
	Burnt Clay
	Flint
	Stone
	Burnt Clay (small frags)
	Charcoal
	Bone
	Pottery

1:20@A4

Figure 21: Area F113; Sections 31.71 - 31.73



Section 31.74



Section 31.75

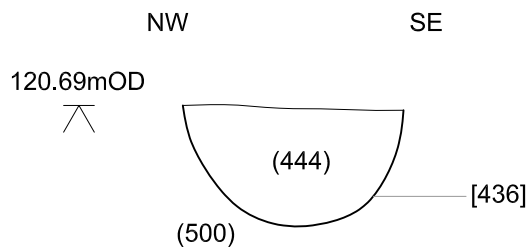



Figure 22: Area F113; Section 31.74 and 31.75

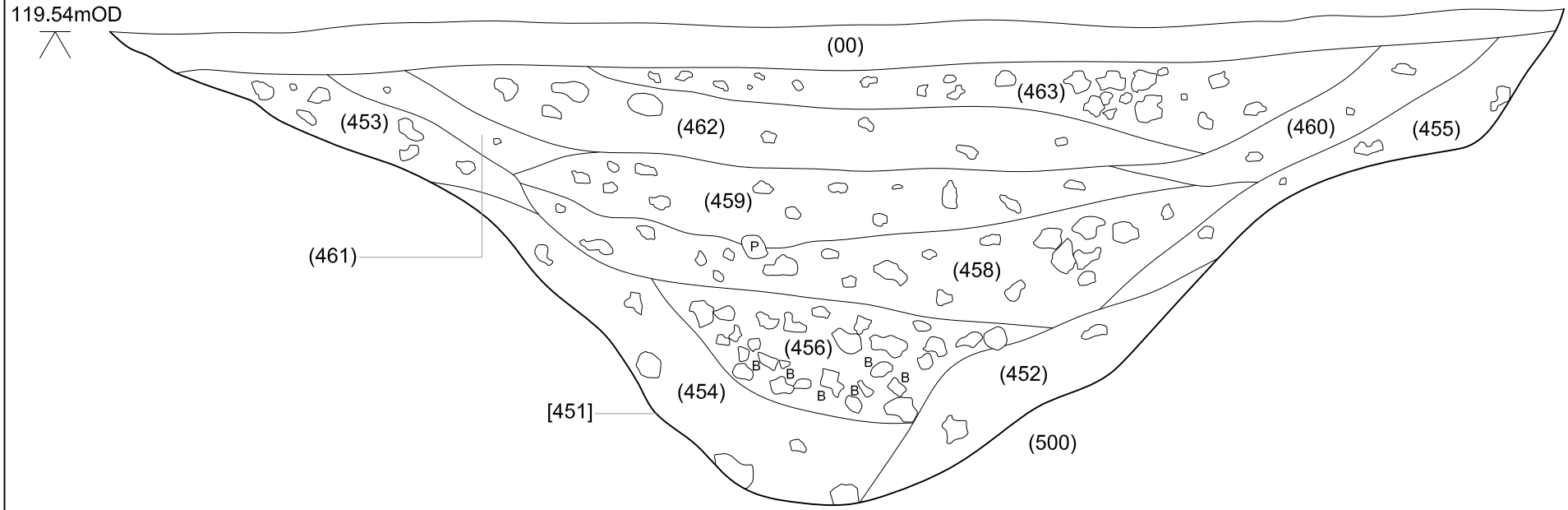


Section 32.76









ESE

WNW

119.54mOD



Key:

	Slag		Burnt Clay (small frags)
	Burnt Clay		Charcoal
	Flint		Bone
	Stone		Pottery

1:12.5@A4



Figure 23: Area F113; Section 32.76

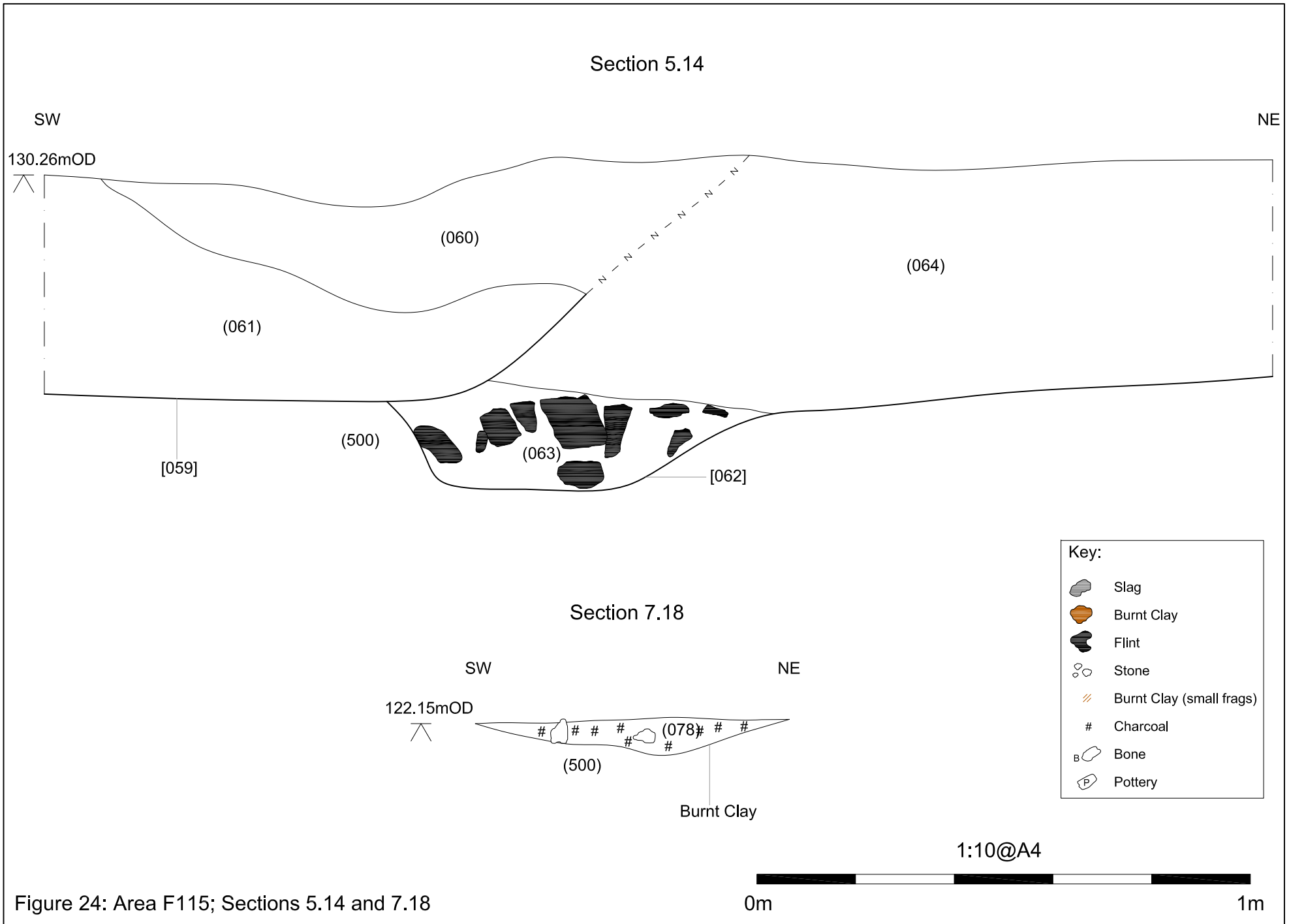
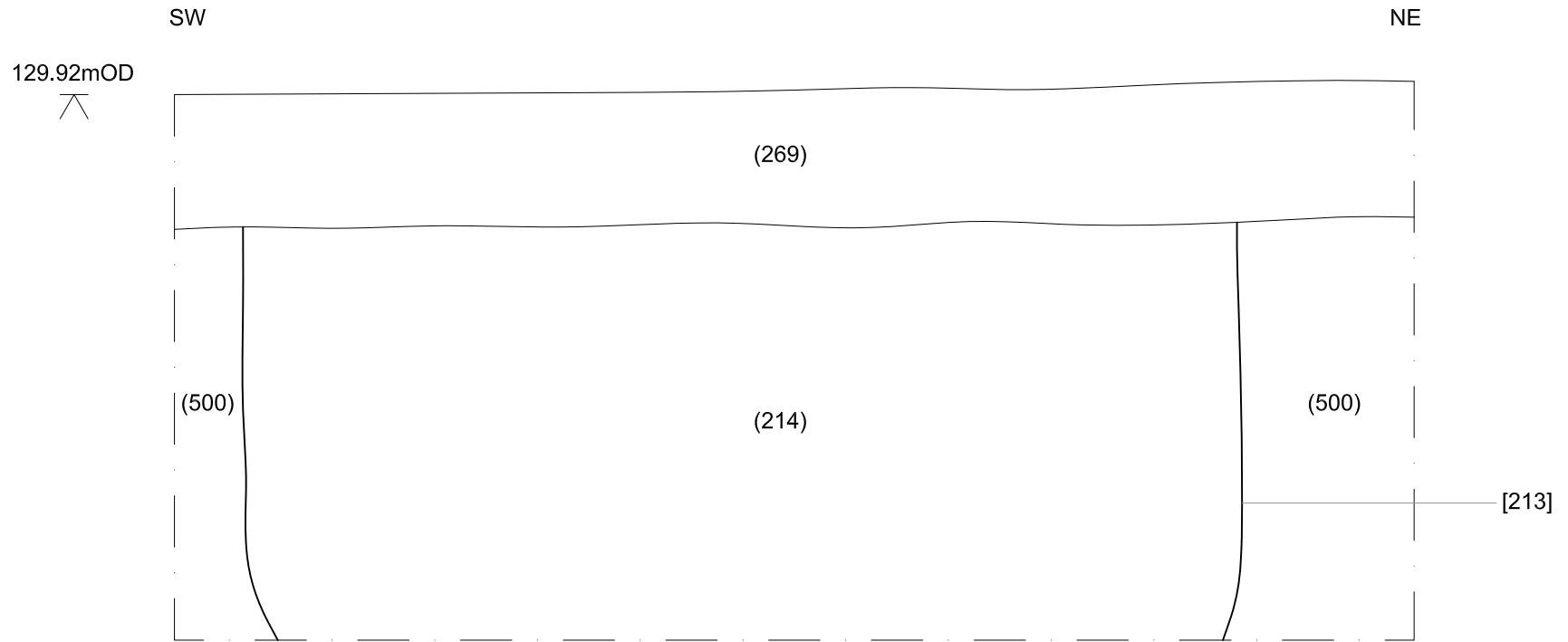


Figure 24: Area F115; Sections 5.14 and 7.18

Section 25.59



1:20@A4

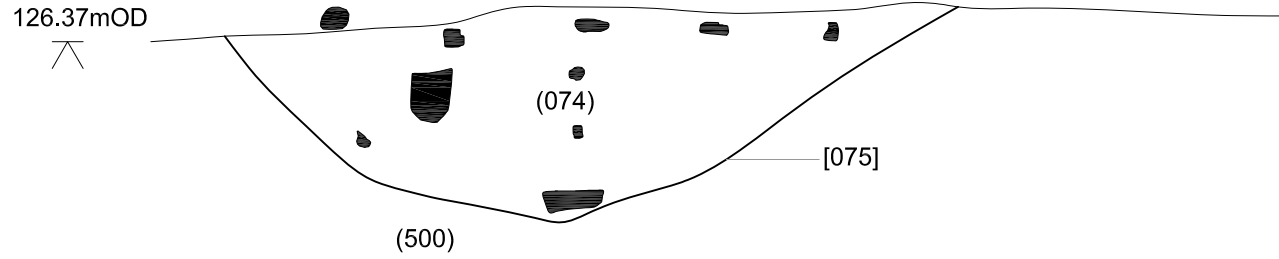


Figure 25: Area F115; Section 25.59

Section 7.16

NW

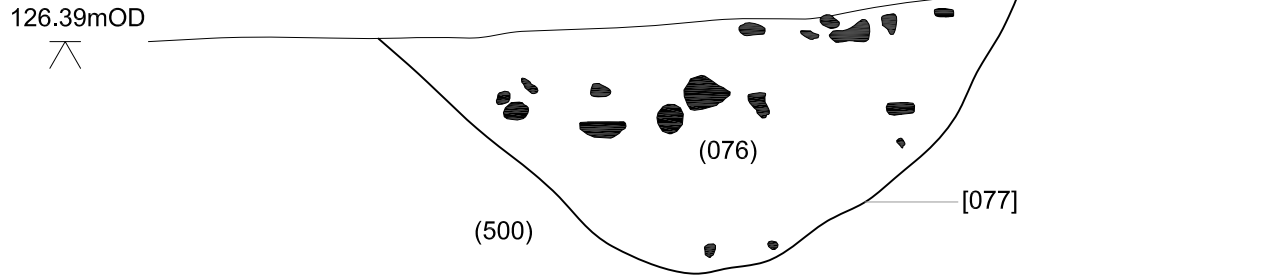
SE



Section 7.17

NW

SE



Key:

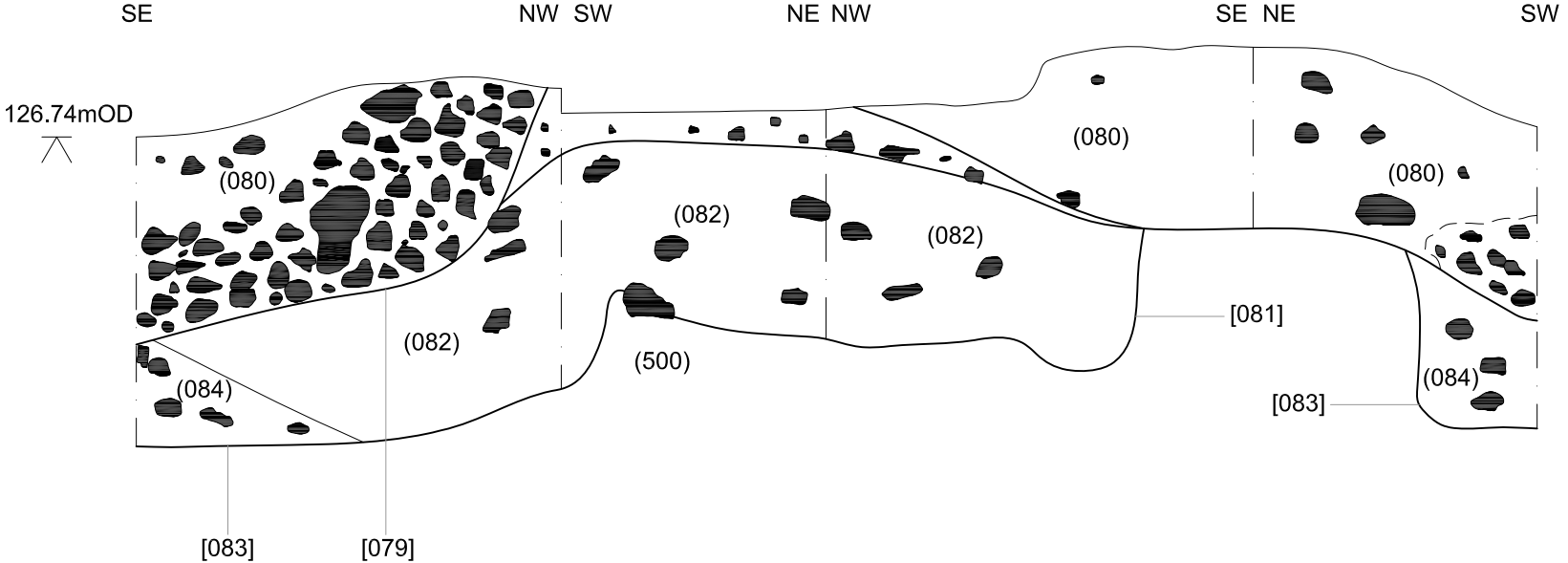
	Slag		Burnt Clay (small frags)
	Burnt Clay		Charcoal
	Flint		Bone
	Stone		Pottery

1:10@A4



Figure 26: Area F116; Section 7.16 and 7.17

Section 7.19



Key:

	Slag		Burnt Clay (small frags)
	Burnt Clay		Charcoal
	Flint		Bone
	Stone		Pottery

1:10@A4



Figure 27: Area F116; Section 7.19

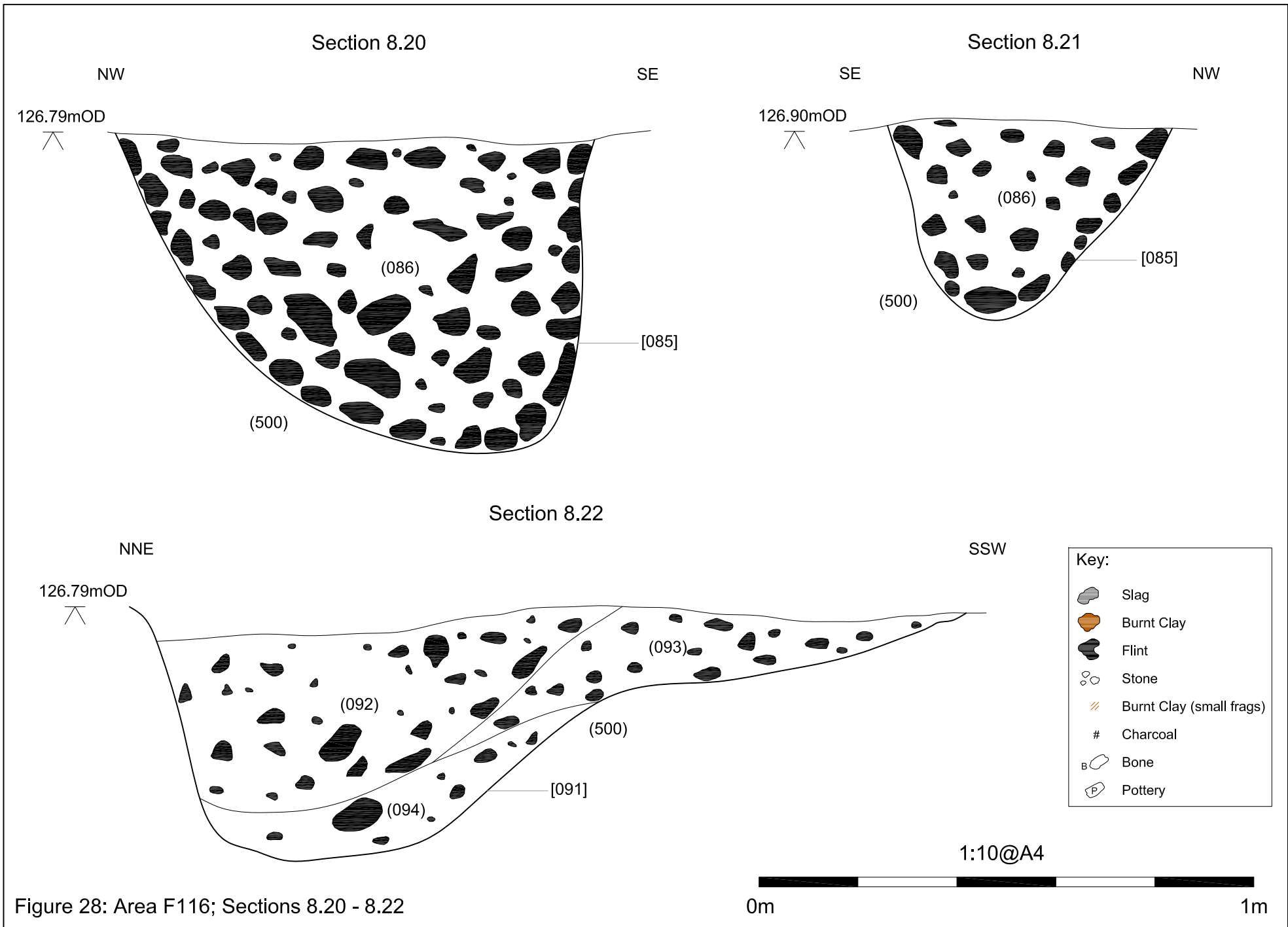
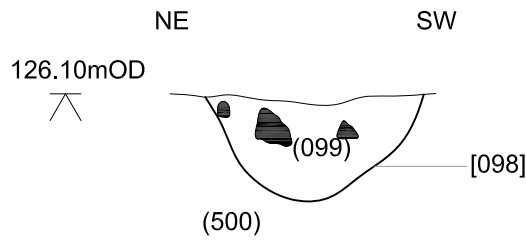
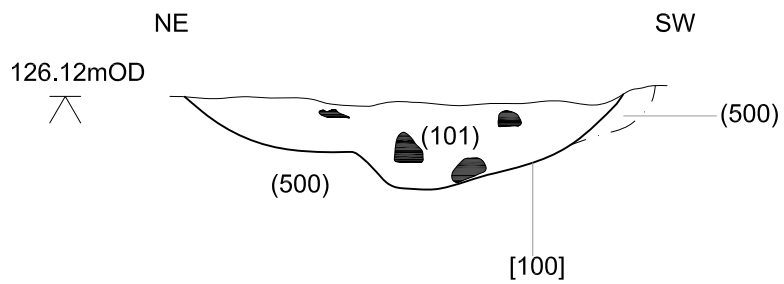


Figure 28: Area F116; Sections 8.20 - 8.22

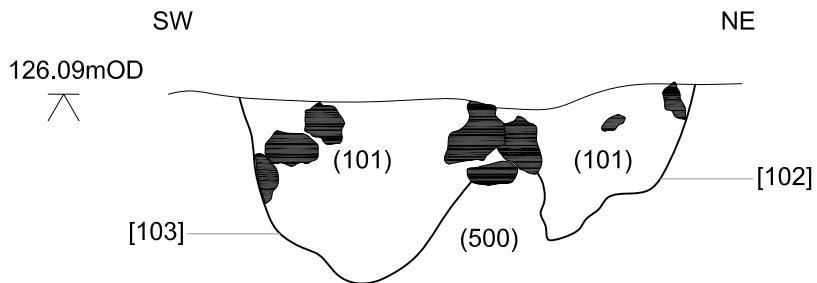
Section 9.23



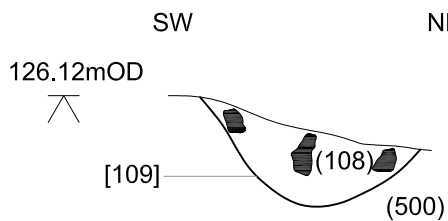
Section 9.24



Section 9.25



Section 9.26



Key:

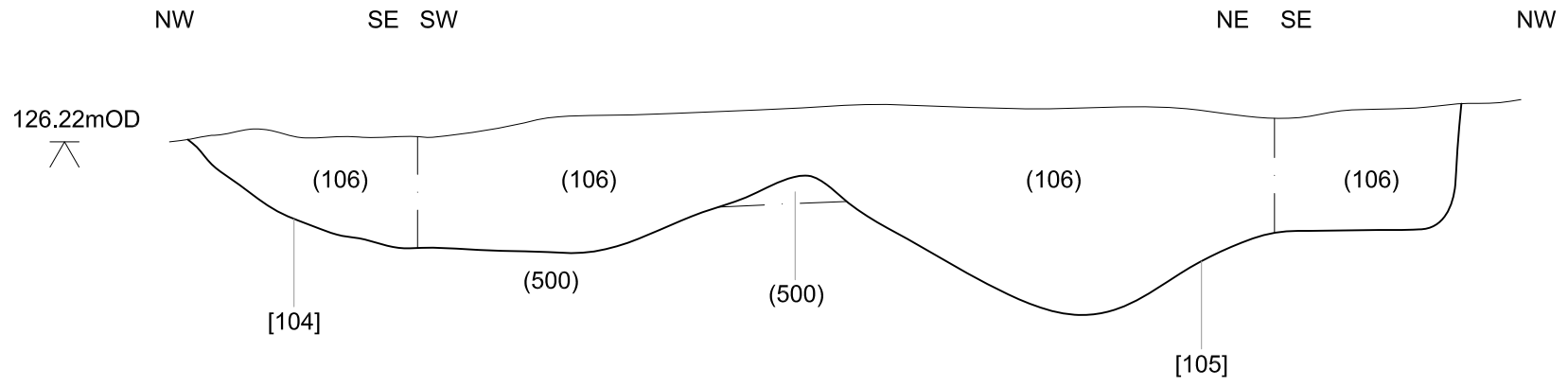
- Slag
- Burnt Clay
- Flint
- Stone
- Burnt Clay (small frags)
- Charcoal
- Bone
- Pottery

1:10@A4

Figure 29: Area F116; Sections 9.23 - 9.26



Section 9.27

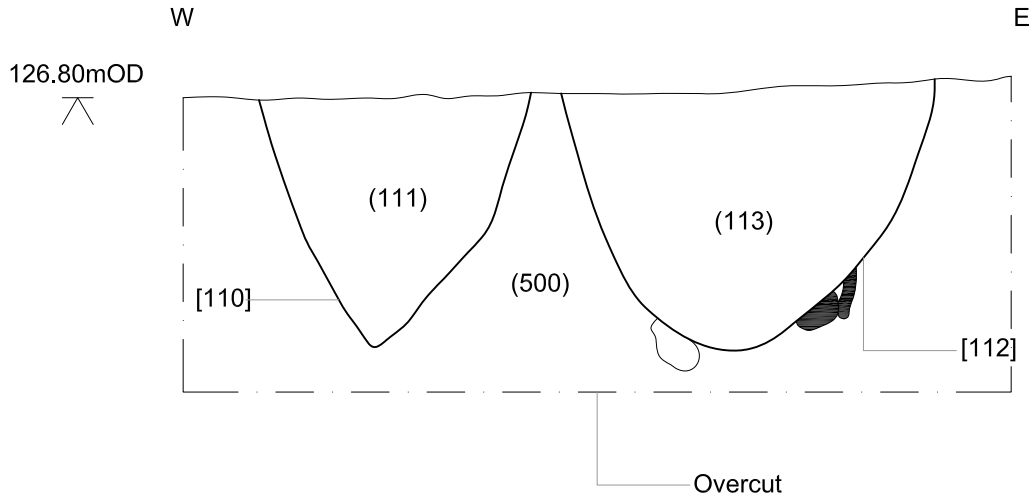


1:10@A4

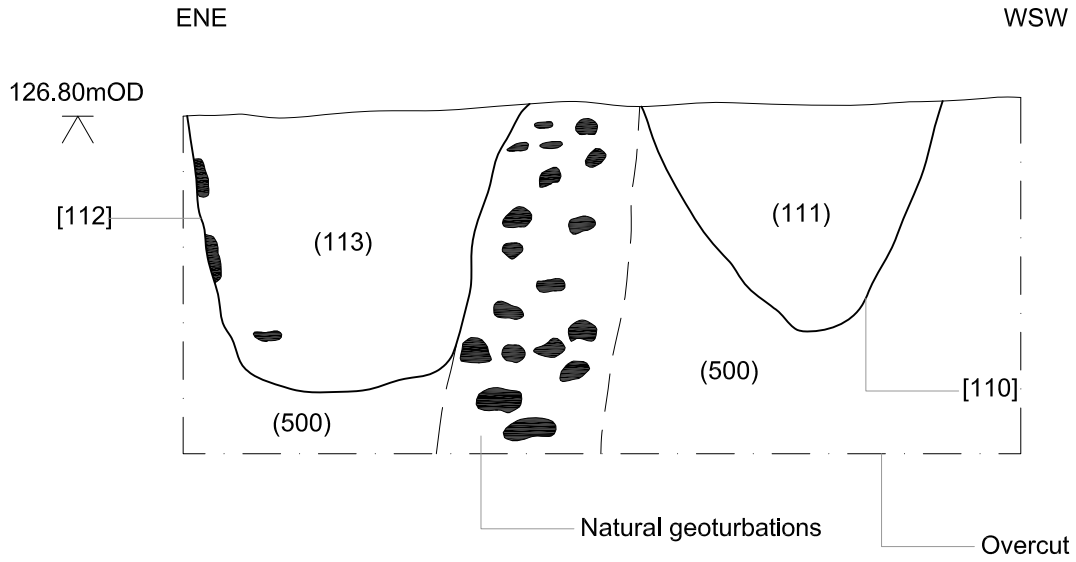


Figure 30: Area F116; Section 9.27

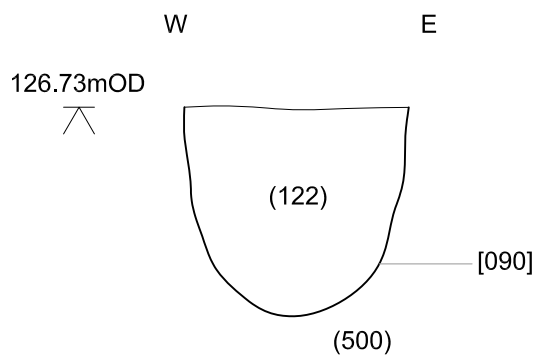
Section 12.31



Section 12.32



Section 12.41



Key:

- Slag
- Burnt Clay
- Flint
- Stone
- Burnt Clay (small frags)
- Charcoal
- Bone
- Pottery

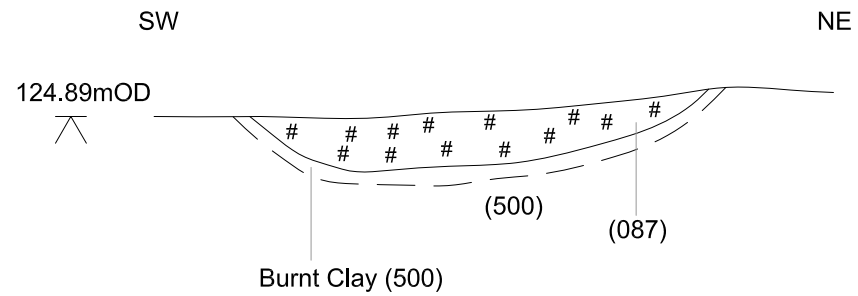
1:10@A4

Figure 31: Area F116; Sections 12.31, 12.32 and 12.41









0m

1m

Section 9.28



Key:

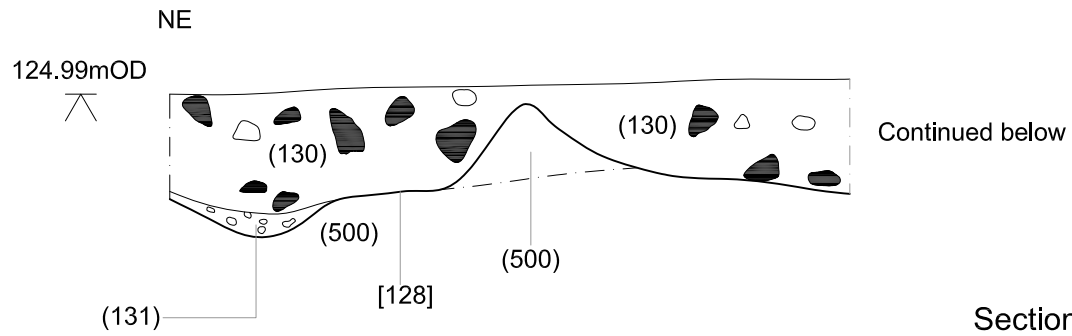
- | | |
|--|--|
|  Slag |  Burnt Clay (small frags) |
|  Burnt Clay |  Charcoal |
|  Flint |  Bone |
|  Stone |  Pottery |

1:10@A4

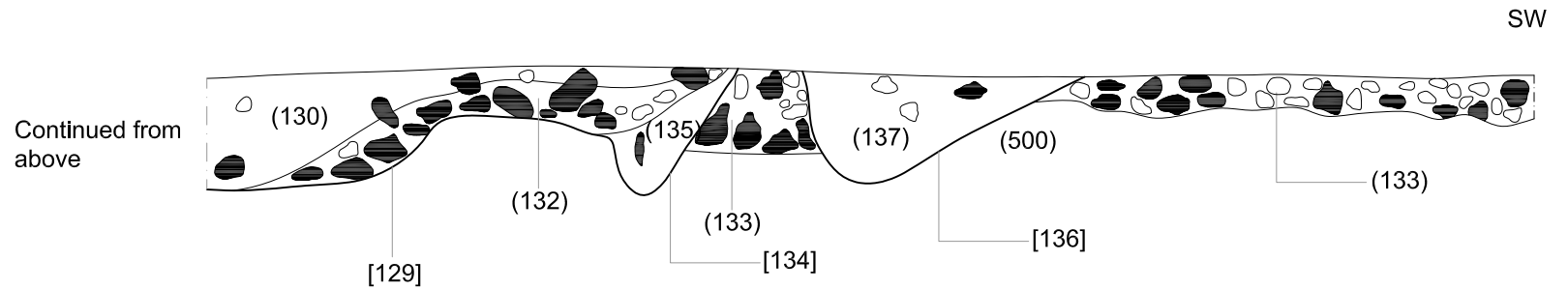


Figure 32: Area F117; Section 9.28

Section 13.34



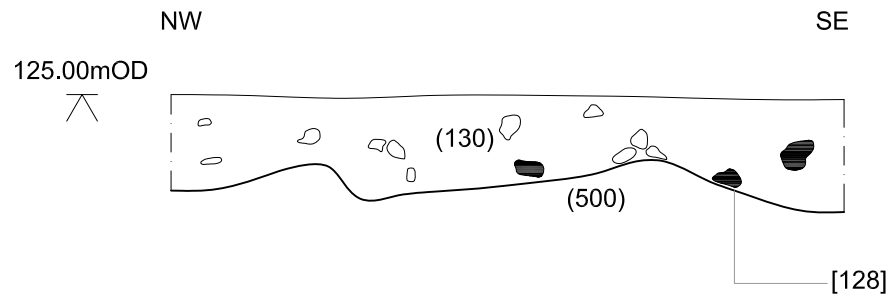
Section 13.34 (continued)



Key:

-  Slag
-  Burnt Clay
-  Flint
-  Stone
-  Burnt Clay (small frags)
-  Charcoal
-  Bone
-  Pottery

Section 13.35

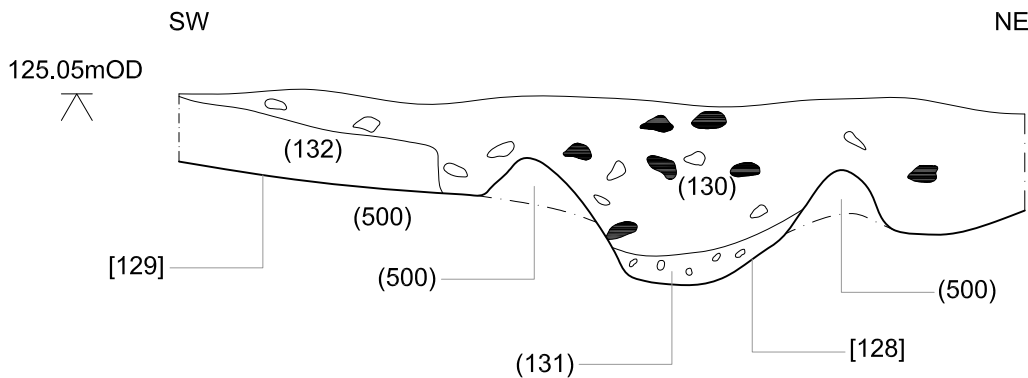


1:20@A4

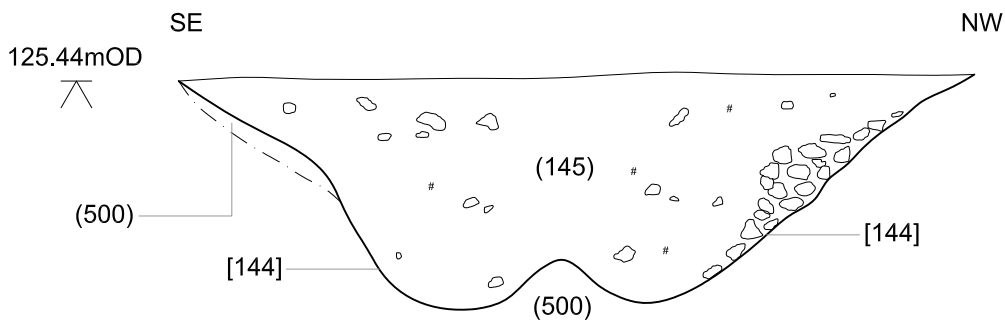


Figure 33: Area F117; Section 13.34 and 13.35

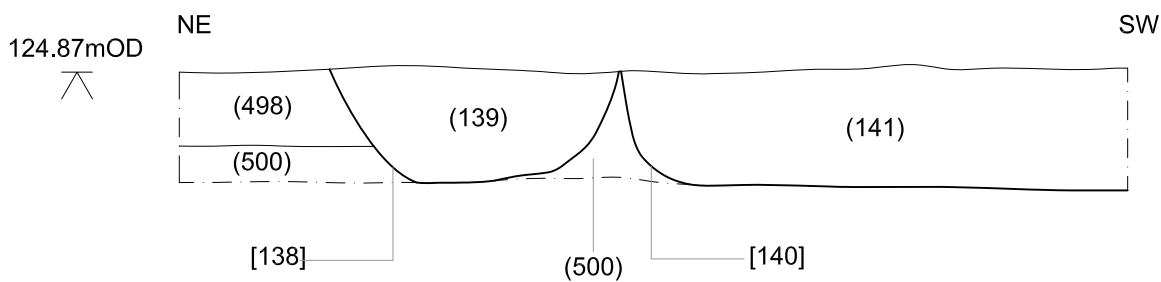
Section 13.36




Section 14.38



Section 15.42



Key:

- | | | | |
|---|------------|---|--------------------------|
|  | Slag |  | Burnt Clay (small frags) |
|  | Burnt Clay |  | Charcoal |
|  | Flint |  | Bone |
|  | Stone |  | Pottery |

1:20@A4

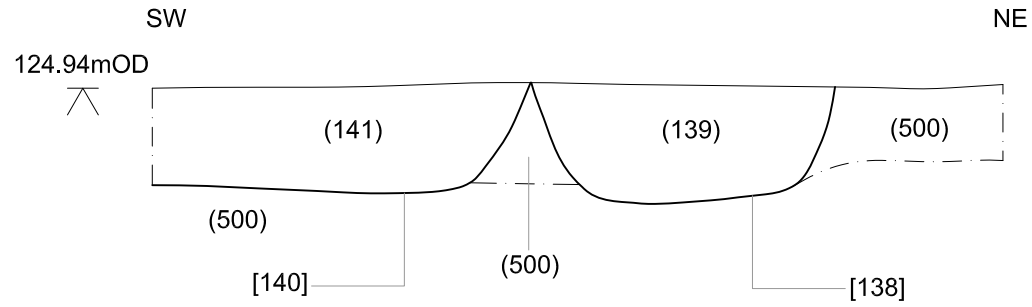
Figure 34: Area F117; Sections 15.36, 15.38 and 15.42

0m

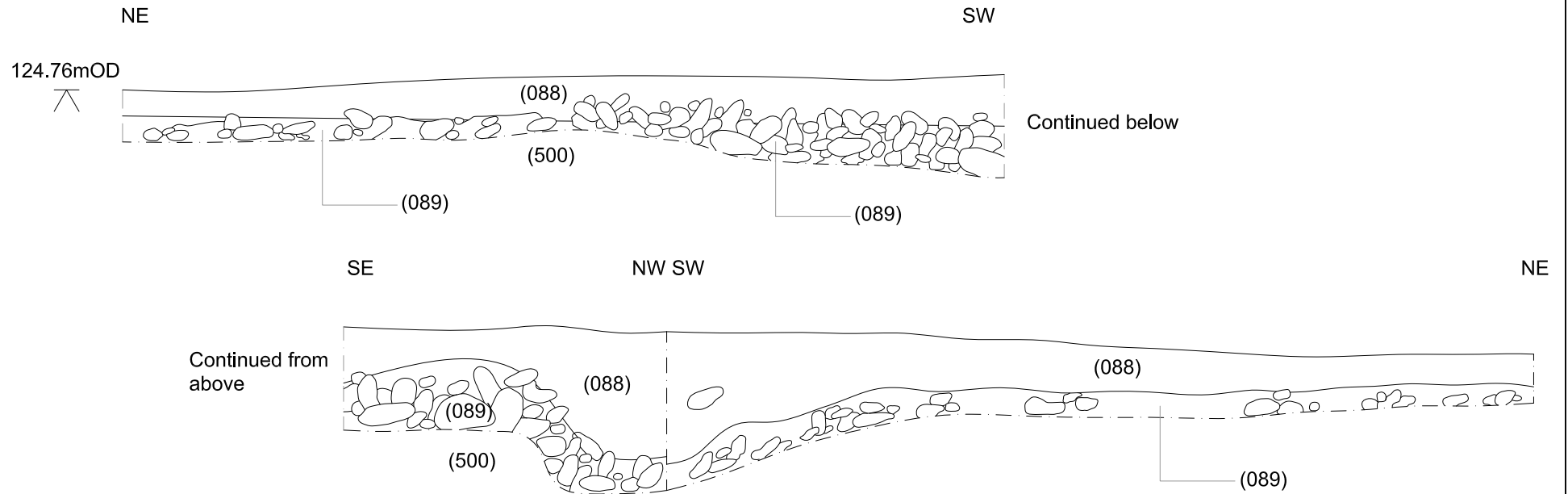


2m









Section 15.43



Section 16.44



Key:

- | | |
|--|--|
|  Slag |  Burnt Clay (small frags) |
|  Burnt Clay |  Charcoal |
|  Flint |  Bone |
|  Stone |  Pottery |

1:20@A4



Figure 35: Area F117; Section 15.43 and 16.44

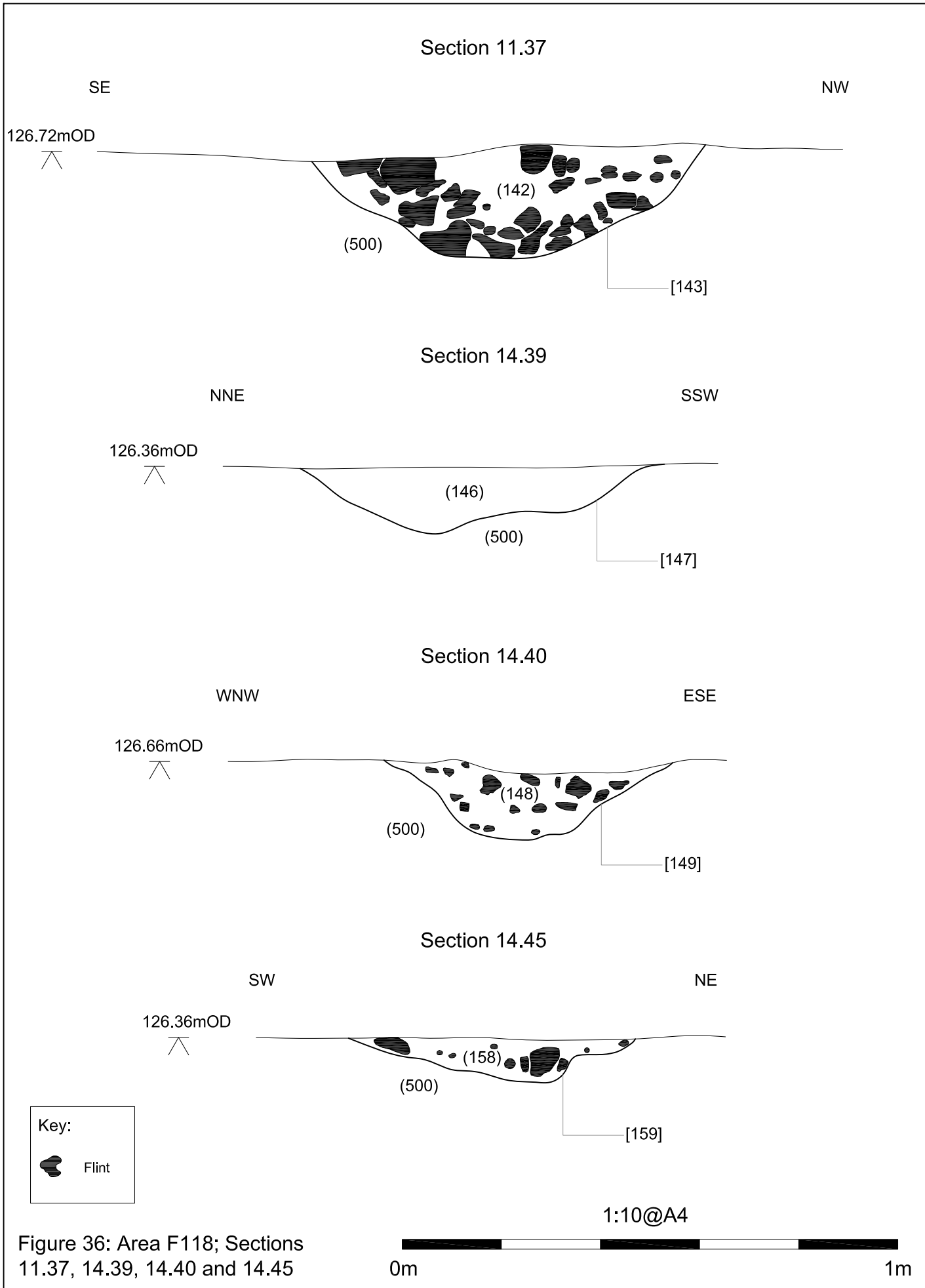
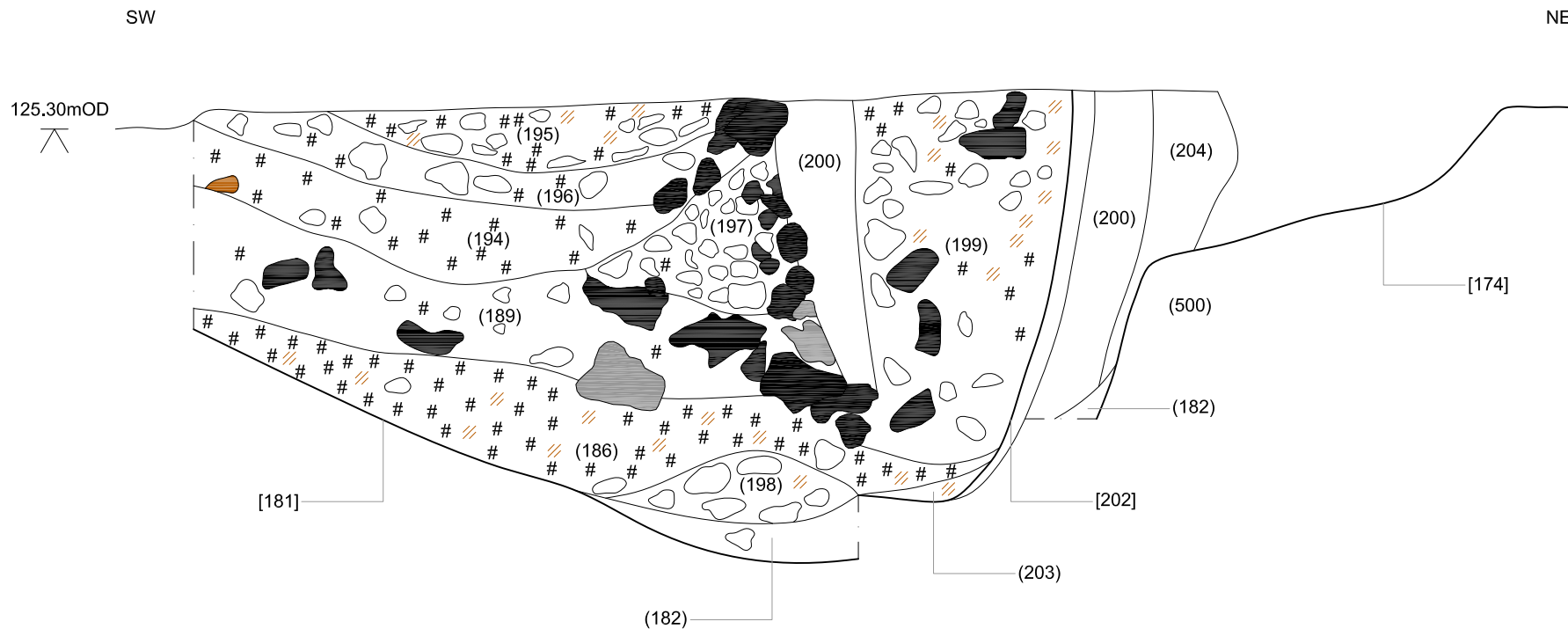


Figure 36: Area F118; Sections 11.37, 14.39, 14.40 and 14.45

Section 17.47



Key:

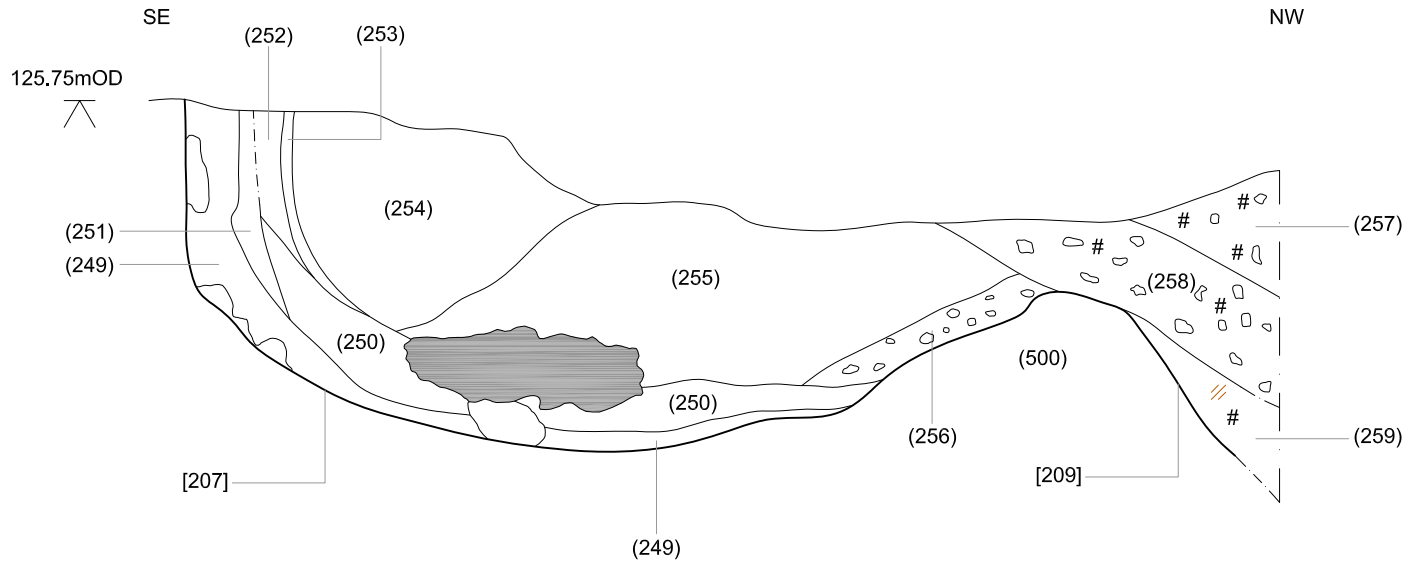
	Slag		Burnt Clay (small frags)
	Burnt Clay		Charcoal
	Flint		Bone
	Stone		Pottery

1:10@A4



Figure 38: Area F119; Section 17.47

Section 19.48



Key:

	Slag		Burnt Clay (small frags)
	Burnt Clay	#	Charcoal
	Flint		Bone
	Stone		Pottery

1:10@A4



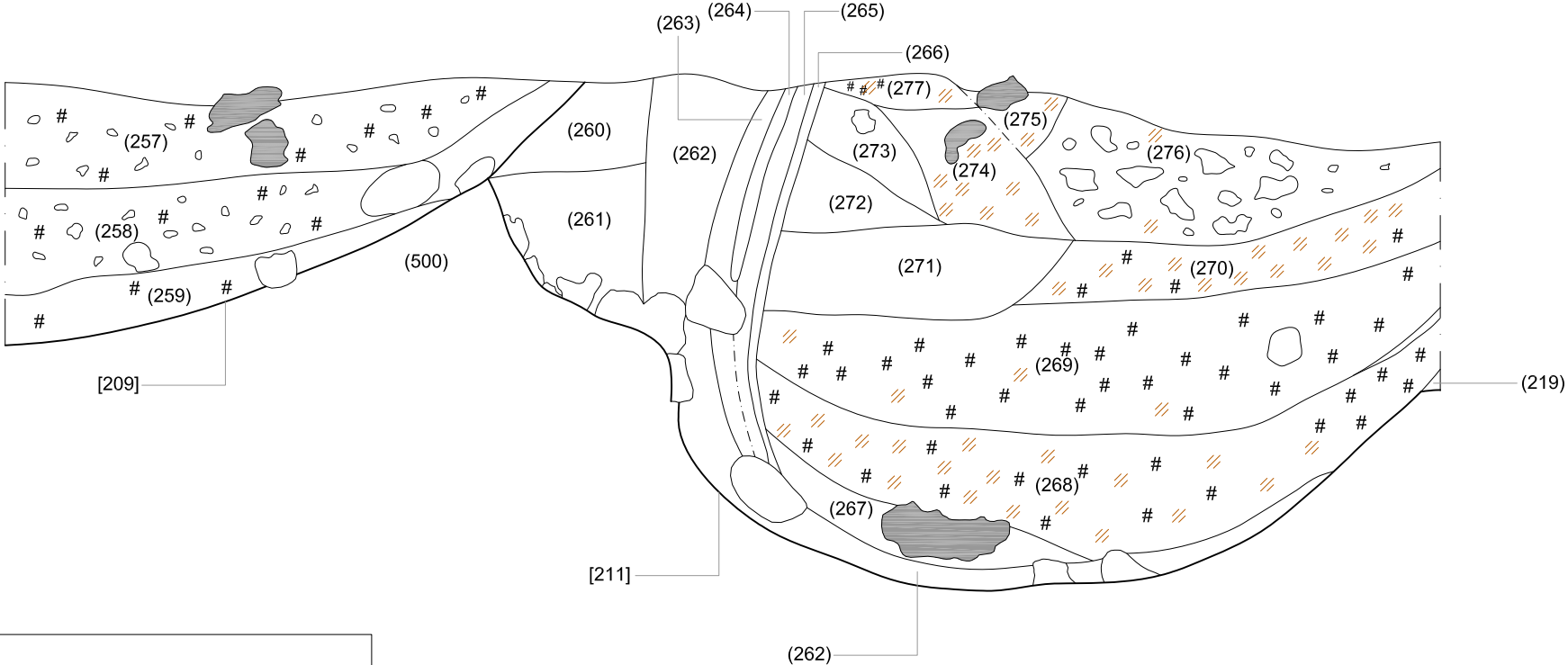
Figure 39: Area F119; Section 19.48

Section 19.79

SSW

NNE

125.63mOD



Key:

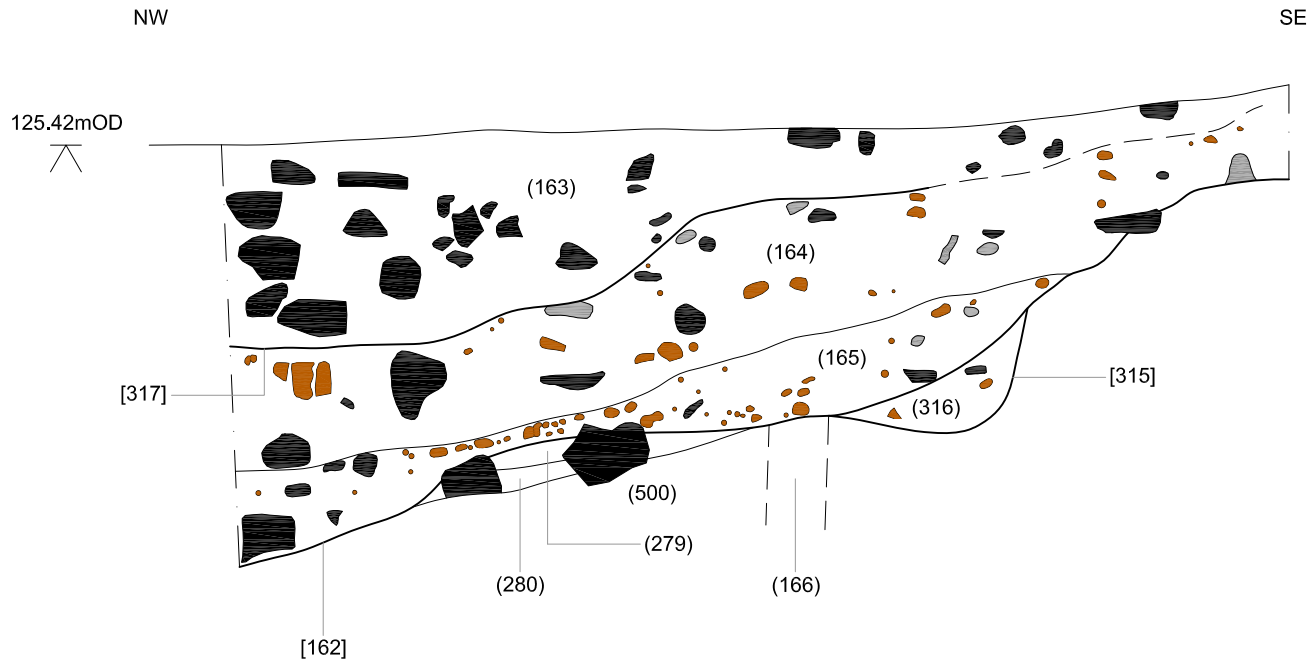
	Slag		Burnt Clay (small frags)
	Burnt Clay		Charcoal
	Flint		Bone
	Stone		Pottery

1:10@A4



Figure 40: Area F119; Section 19.79

Section 20.49



Key:

	Slag		Burnt Clay (small frags)
	Burnt Clay		Charcoal
	Flint		Bone
	Stone		Pottery

1:10@A4



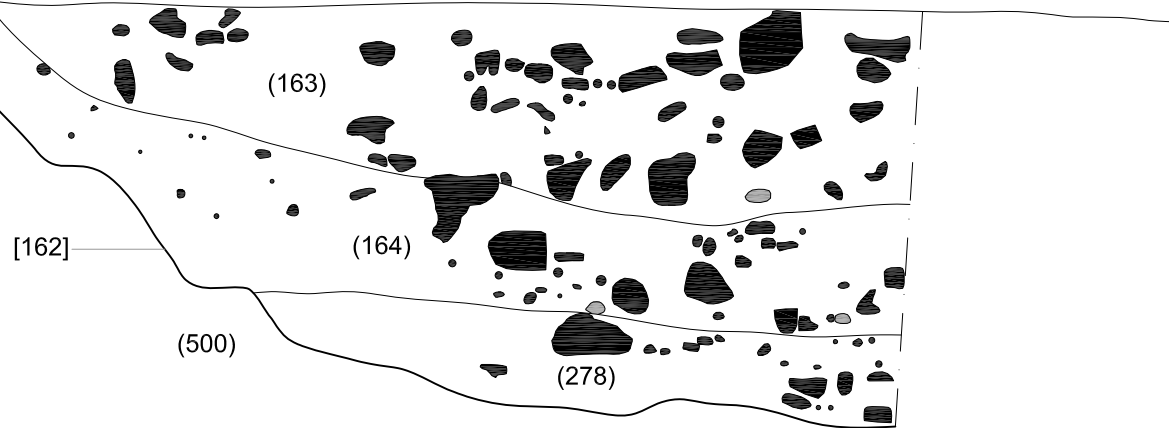
Figure 41: Area F119; Section 20.49

Section 20.50

SW

NE

125.45mOD



Key:

- | | | | |
|--|------------|--|--------------------------|
| | Slag | | Burnt Clay (small frags) |
| | Burnt Clay | | Charcoal |
| | Flint | | Bone |
| | Stone | | Pottery |

1:10@A4

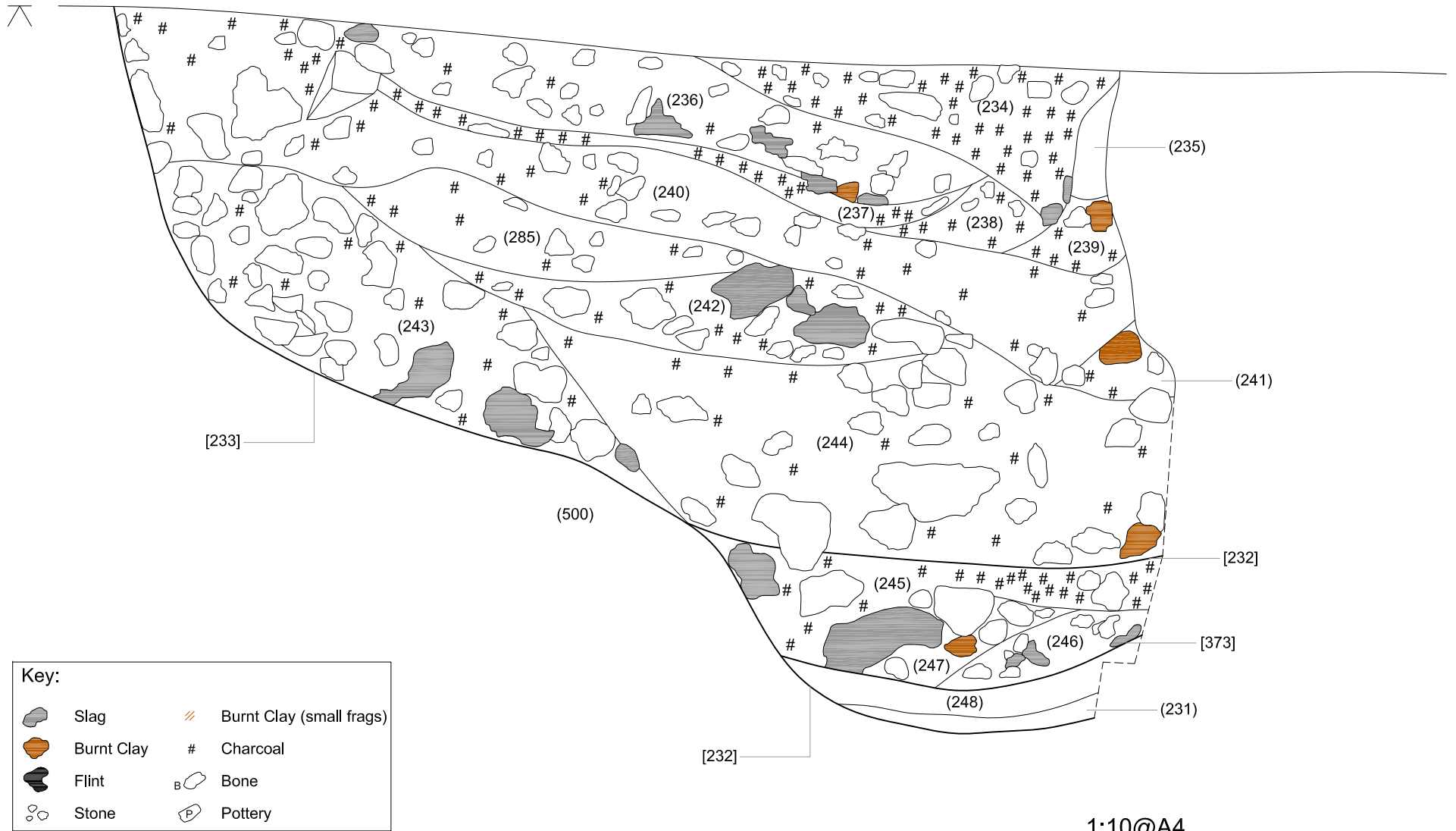


Figure 42: Area F119; Section 20.50

Section 21.51

125,69mOD
SE

NW



Key:

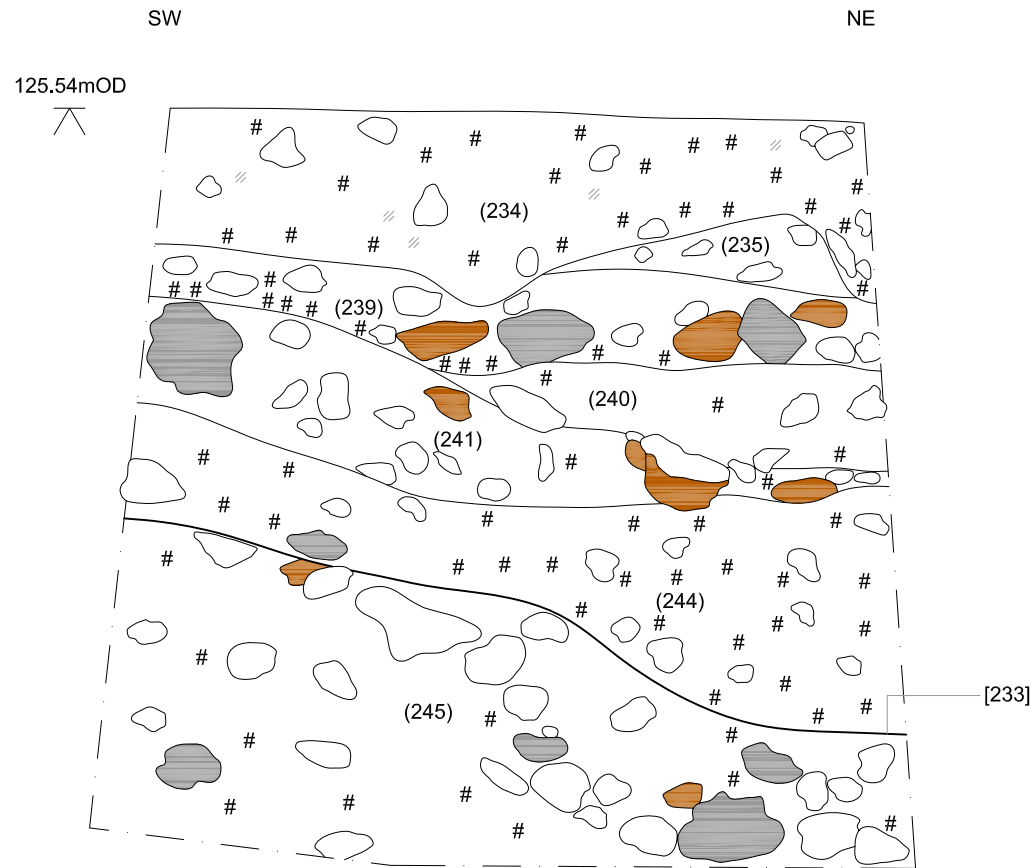
	Slag		Burnt Clay (small frags)
	Burnt Clay	#	Charcoal
	Flint		Bone
	Stone		Pottery

1:10@A4










Figure 43: Area F119; Section 21.51

Section 22.52



Key:

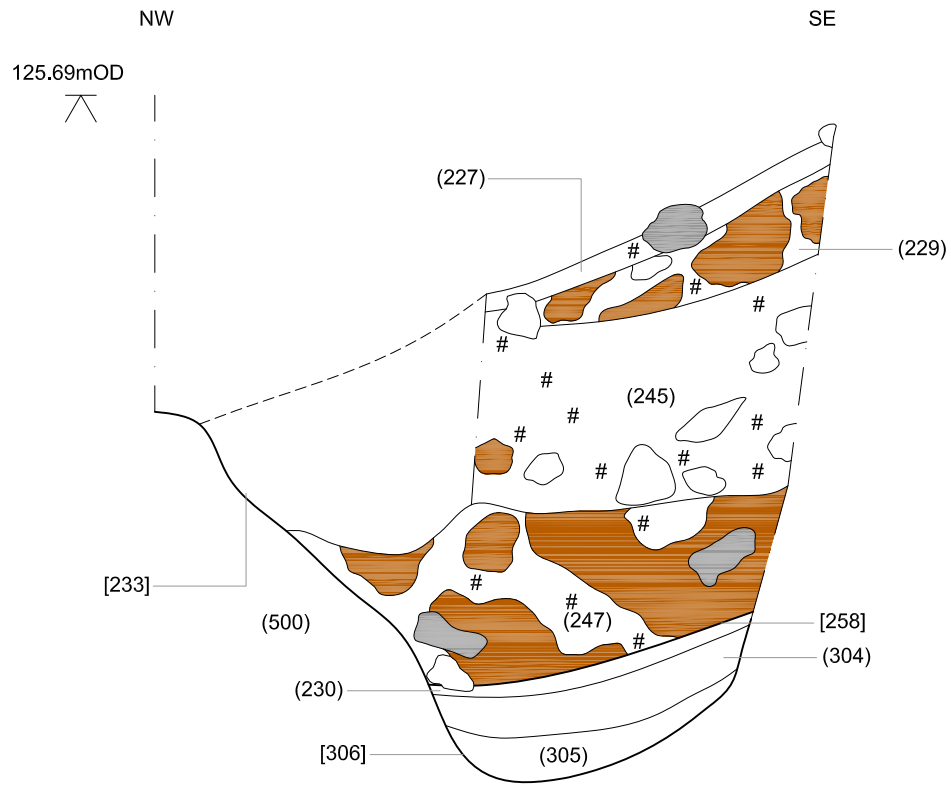
	Slag		Burnt Clay (small frags)
	Burnt Clay	#	Charcoal
	Flint		Bone
	Stone		Pottery

1:10@A4



Figure 44: Area F119; Section 22.52

Section 22.53



Key:

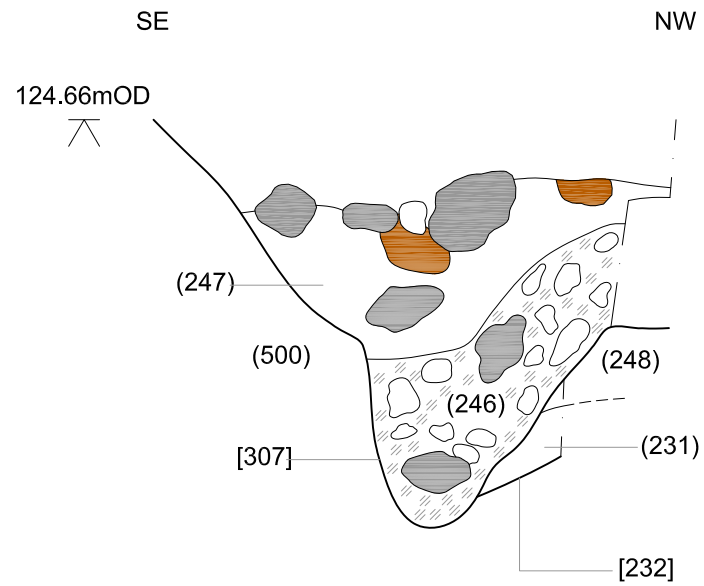
	Slag		Burnt Clay (small frags)
	Burnt Clay	#	Charcoal
	Flint		Bone
	Stone		Pottery

1:10@A4










Figure 45: Area F119; Section 22.53

Section 22.64



Key:

- | | | | |
|---|------------|---|--------------------------|
|  | Slag |  | Burnt Clay (small frags) |
|  | Burnt Clay | # | Charcoal |
|  | Flint |  | Bone |
|  | Stone |  | Pottery |

1:10@A4



Figure 46: Area F119; Section 22.64

Section 23.54

SE

NW

125.62mOD



(218)

(217)

(500)

[216]

1:30@A4

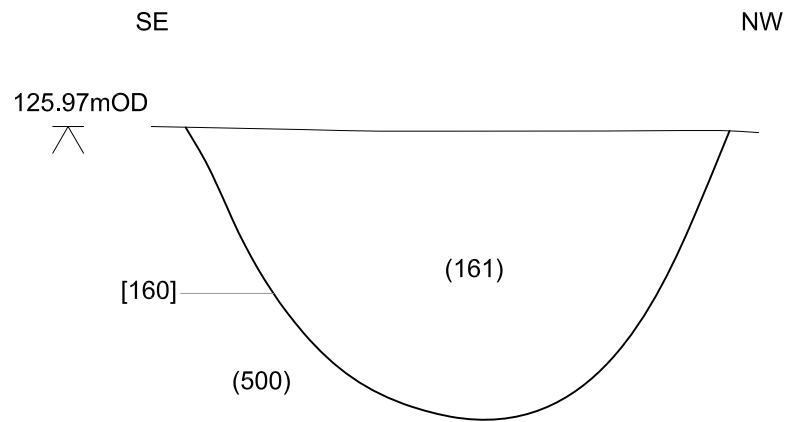


0m

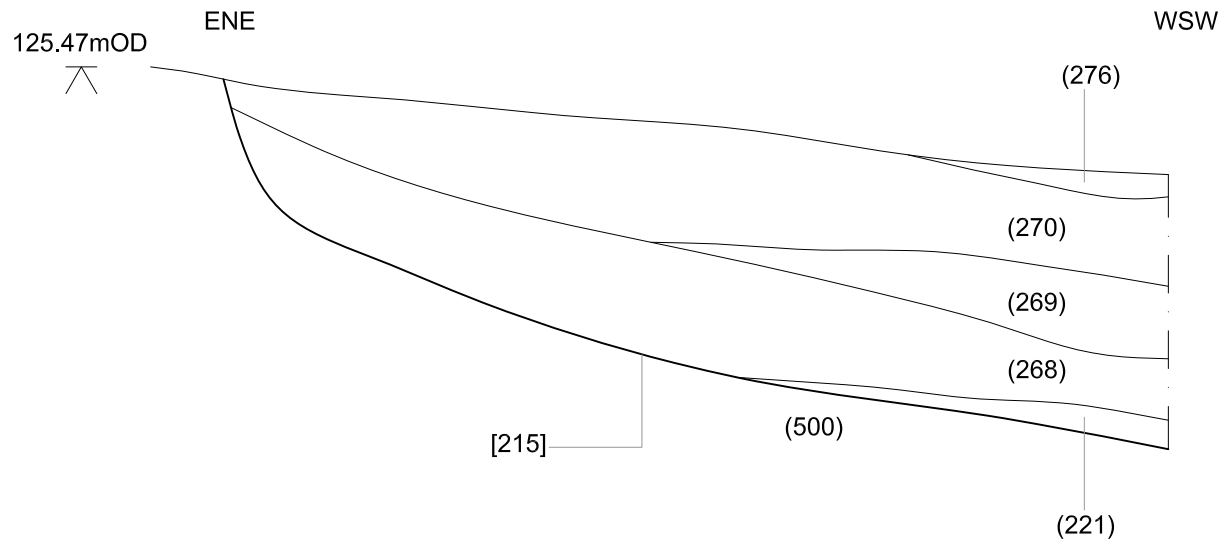
3m

Figure 47: Area F119; Section 23.54

Section 23.55



Section 24.56

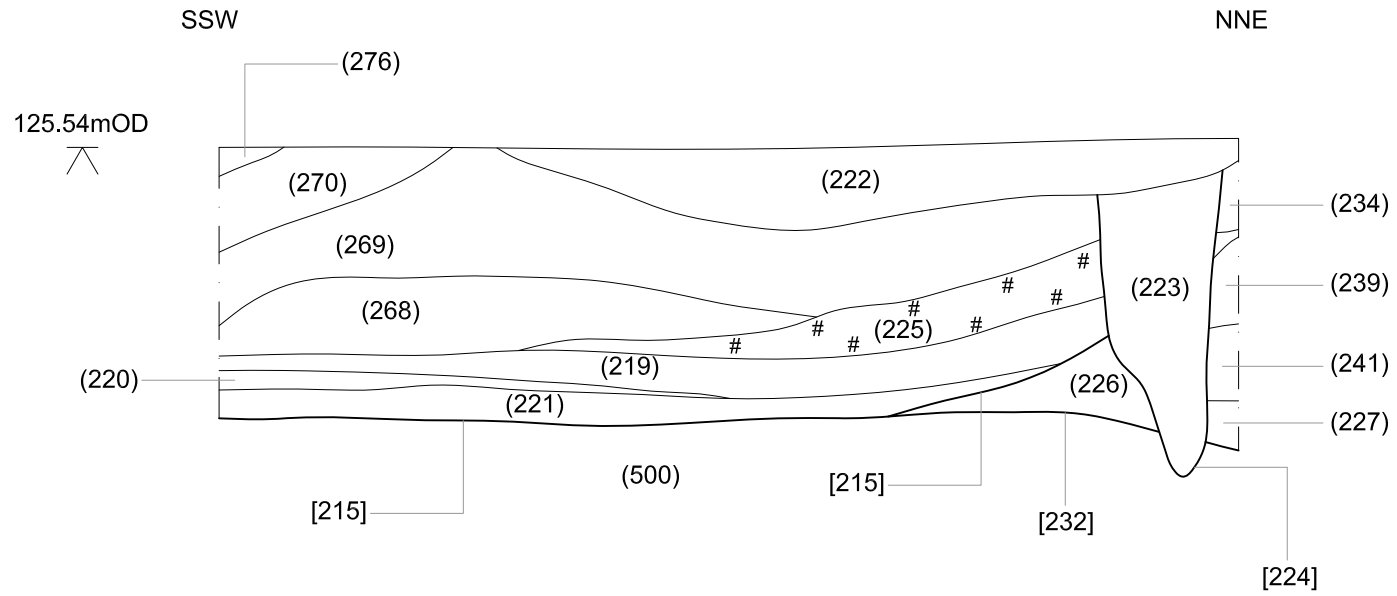


1:10@A4



Figure 48: Area F119; Sections 23.55 and 24.56

Section 24.57



Key:

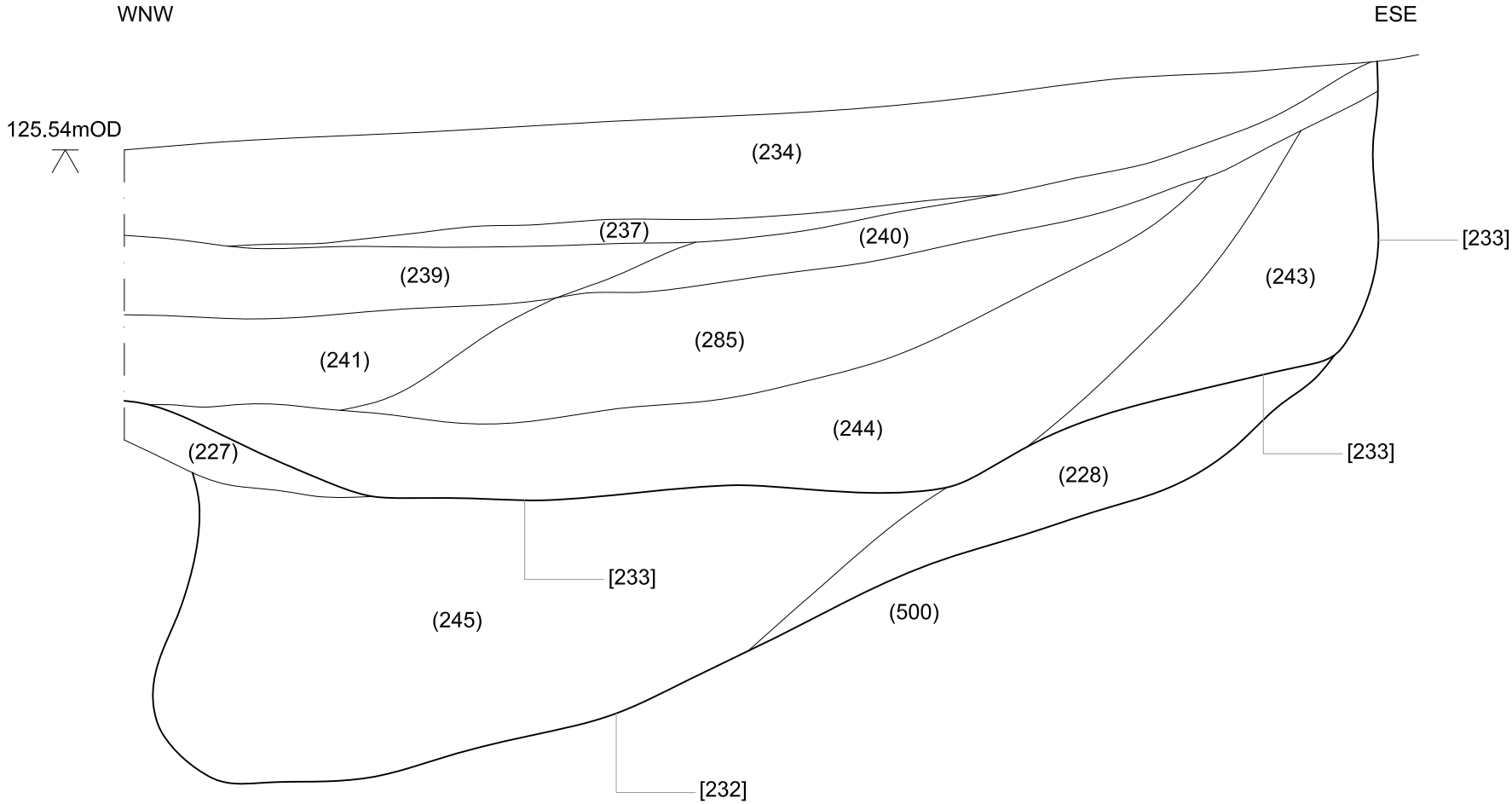
	Slag		Burnt Clay (small frags)
	Burnt Clay	#	Charcoal
	Flint		Bone
	Stone		Pottery

1:10@A4



Figure 49: Area F119; Section 24.57

Section 24.58



1:10@A4



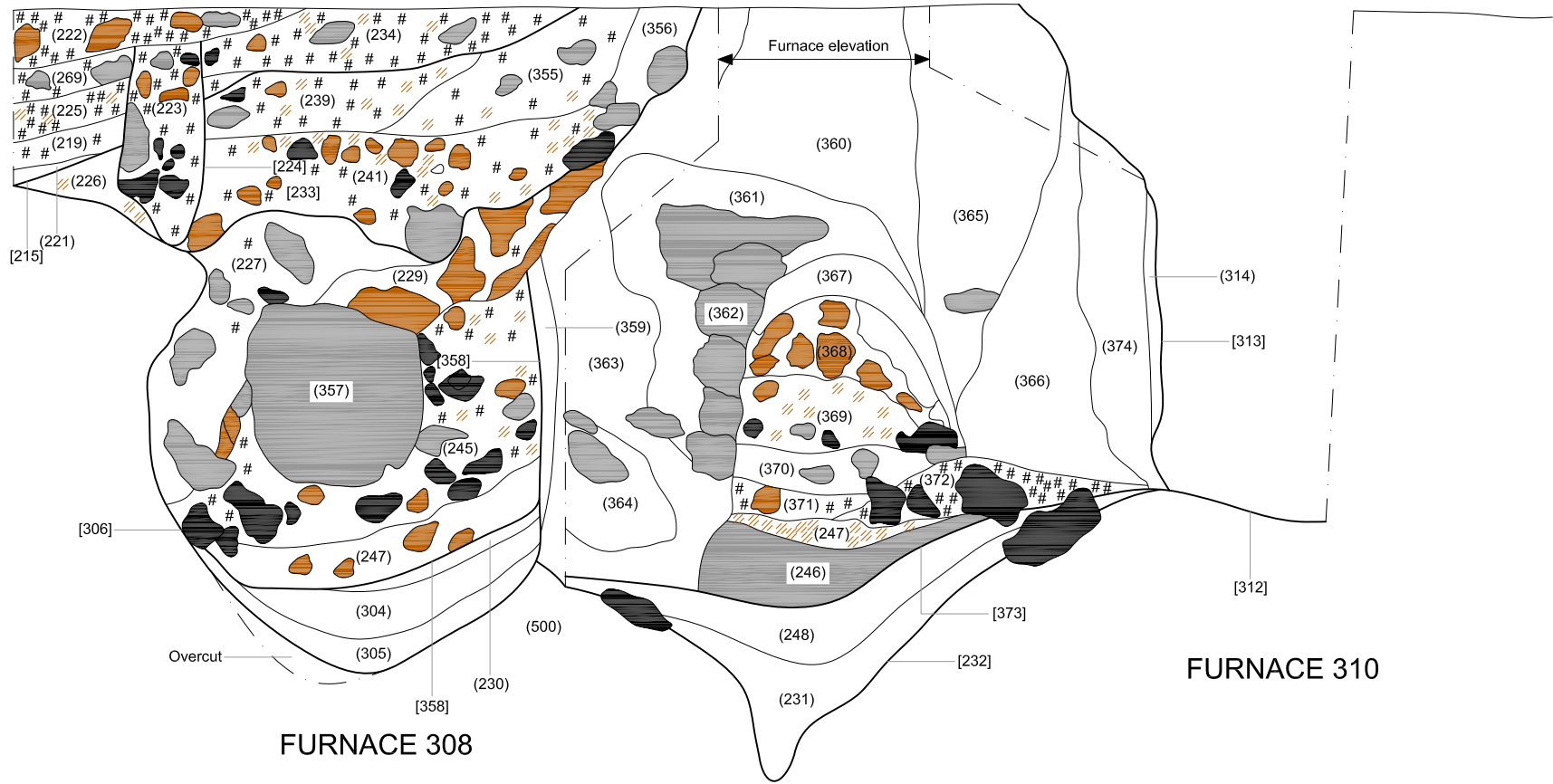
Figure 50: Area F119; Section 24.58

Section 26.62

SSE

NNW

125.47mOD



Key:

	Slag		Burnt Clay (small frags)
	Burnt Clay	#	Charcoal
	Flint		Bone
	Stone		Pottery

1:12.5@A4



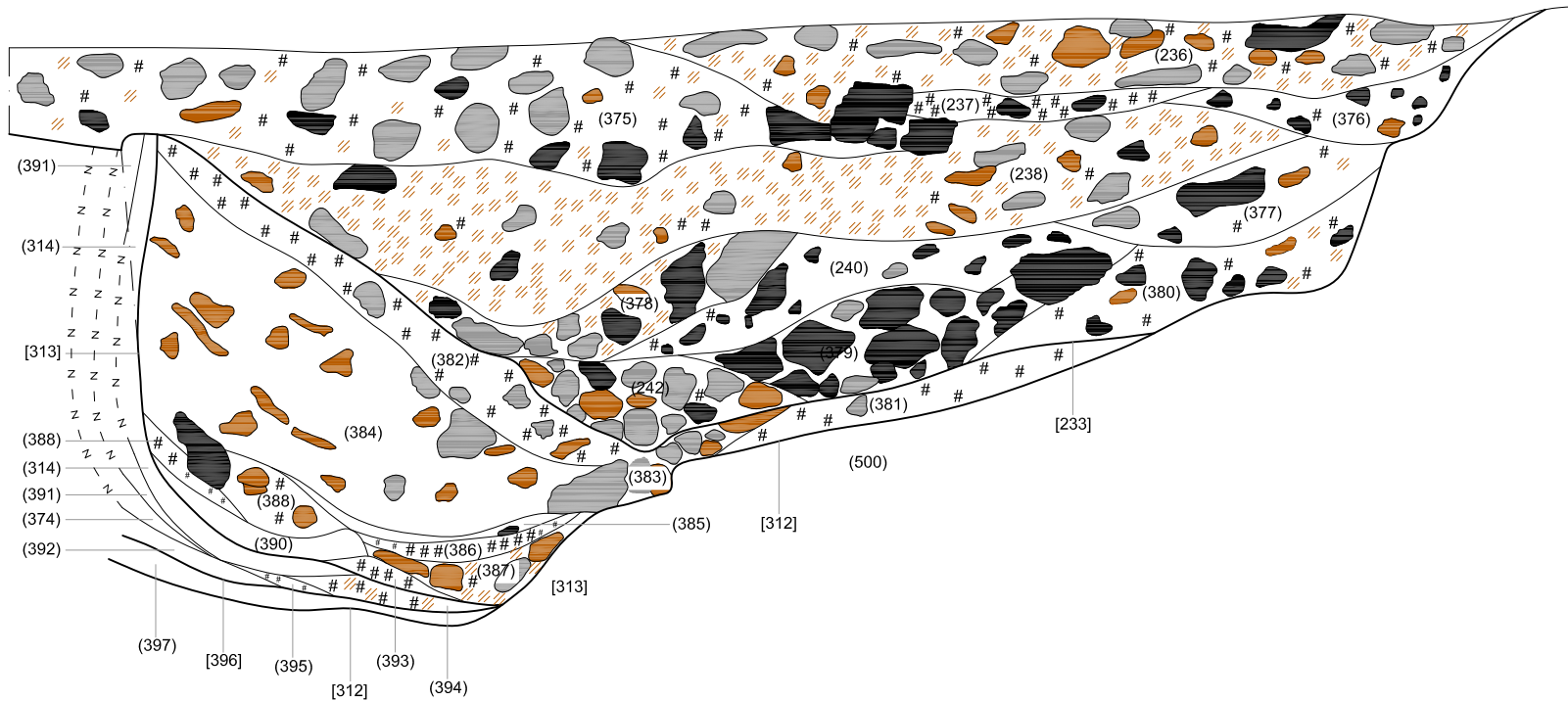
Figure 51: Area F119; Section 26.62

Section 27.63

NW

SE

125.34mOD



Key:

- | | | | |
|--|------------|---|--------------------------|
| | Slag | | Burnt Clay (small frags) |
| | Burnt Clay | # | Charcoal |
| | Flint | | Bone |
| | Stone | | Pottery |

1:12.5@A4



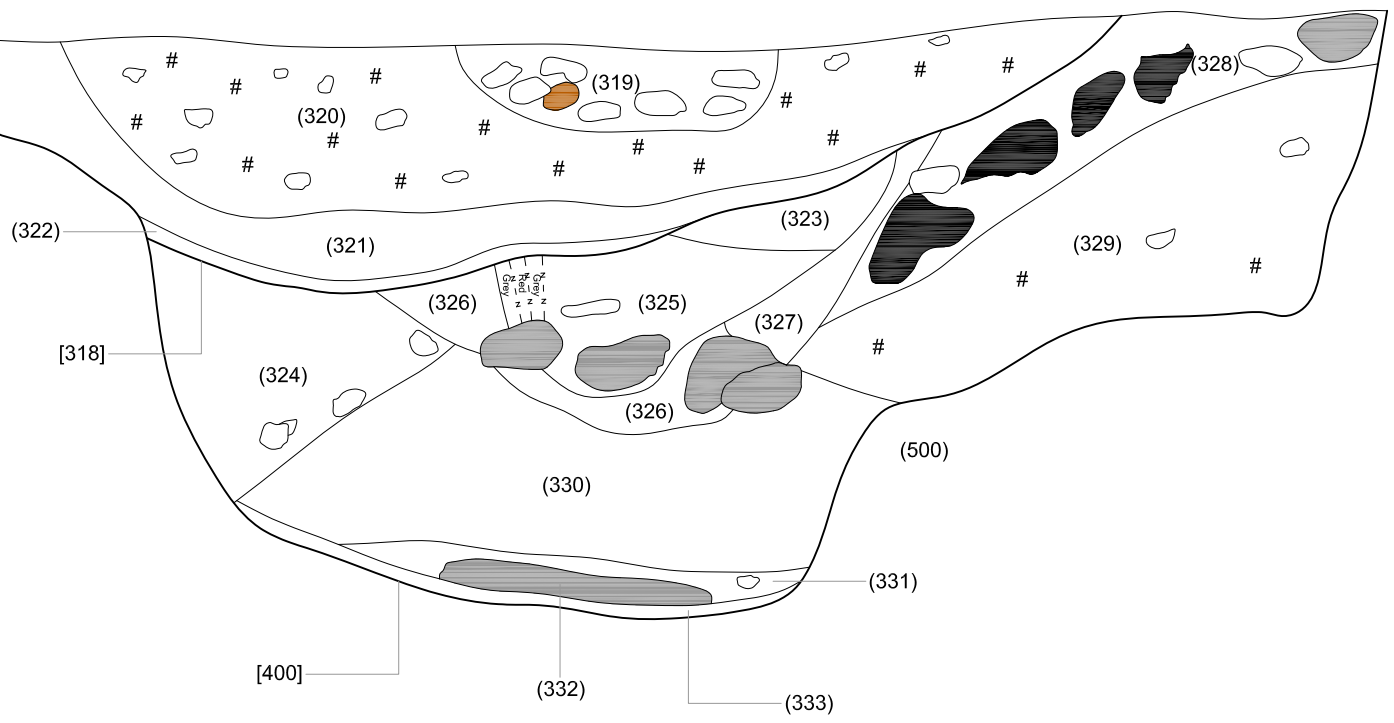
Figure 52: Area F119; Section 27.63

Section 28.65

SSW

NNE

125.47mOD



Key:

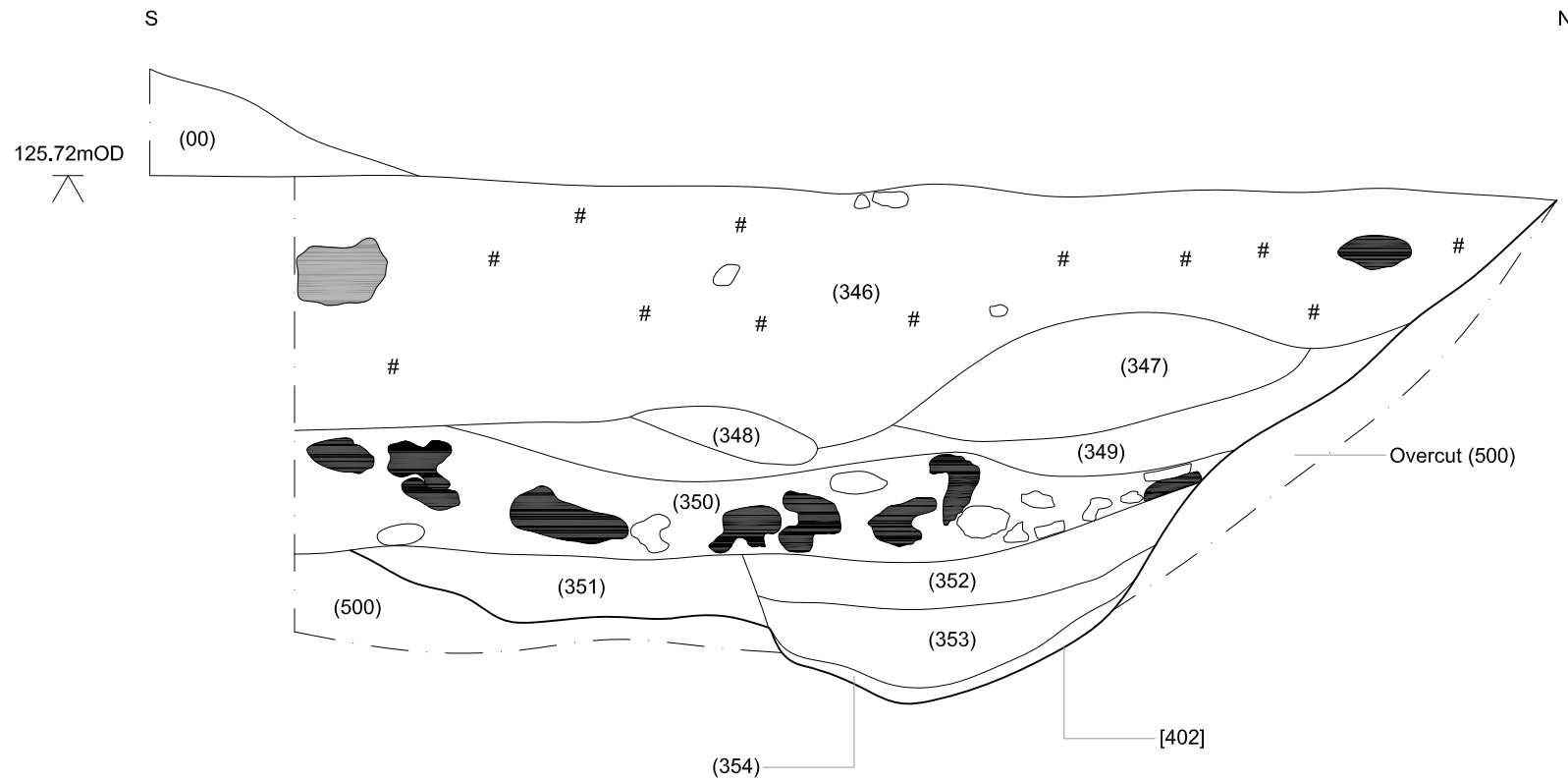
	Slag		Burnt Clay (small frags)
	Burnt Clay	#	Charcoal
	Flint		Bone
	Stone		Pottery

1:10@A4










Figure 53: Area F119; Section 28.65

Section 29.67



Key:

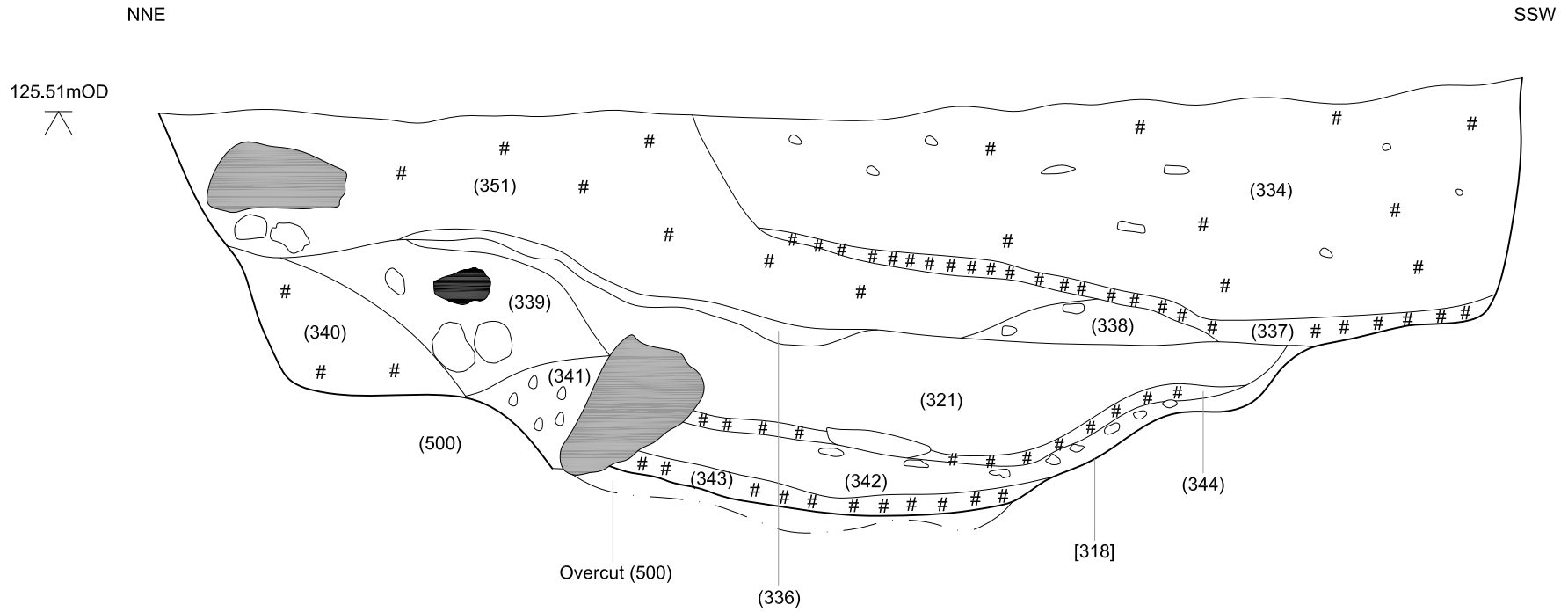
- | | | | |
|---|------------|---|--------------------------|
|  | Slag |  | Burnt Clay (small frags) |
|  | Burnt Clay | # | Charcoal |
|  | Flint |  | Bone |
|  | Stone |  | Pottery |

1:10@A4








Figure 54: Area F119; Section 29.67

Section 29.68



Key:

- | | | | |
|---|------------|---|--------------------------|
|  | Slag |  | Burnt Clay (small frags) |
|  | Burnt Clay | # | Charcoal |
|  | Flint | B | Bone |
|  | Stone | P | Pottery |

1:10@A4



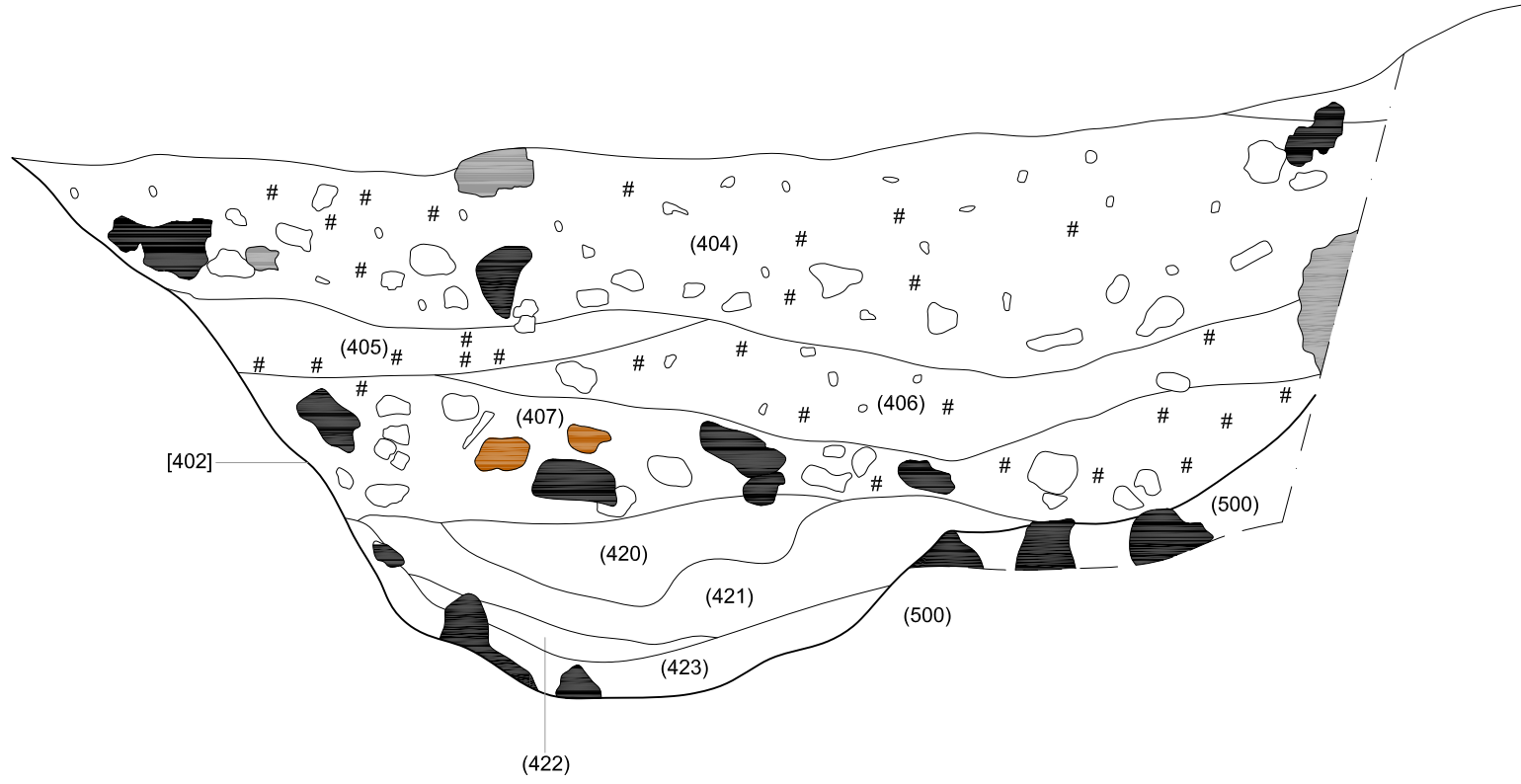
Figure 55: Area F119; Section 29.68

Section 30.69

NNE

SSW

125.60mOD



Key:

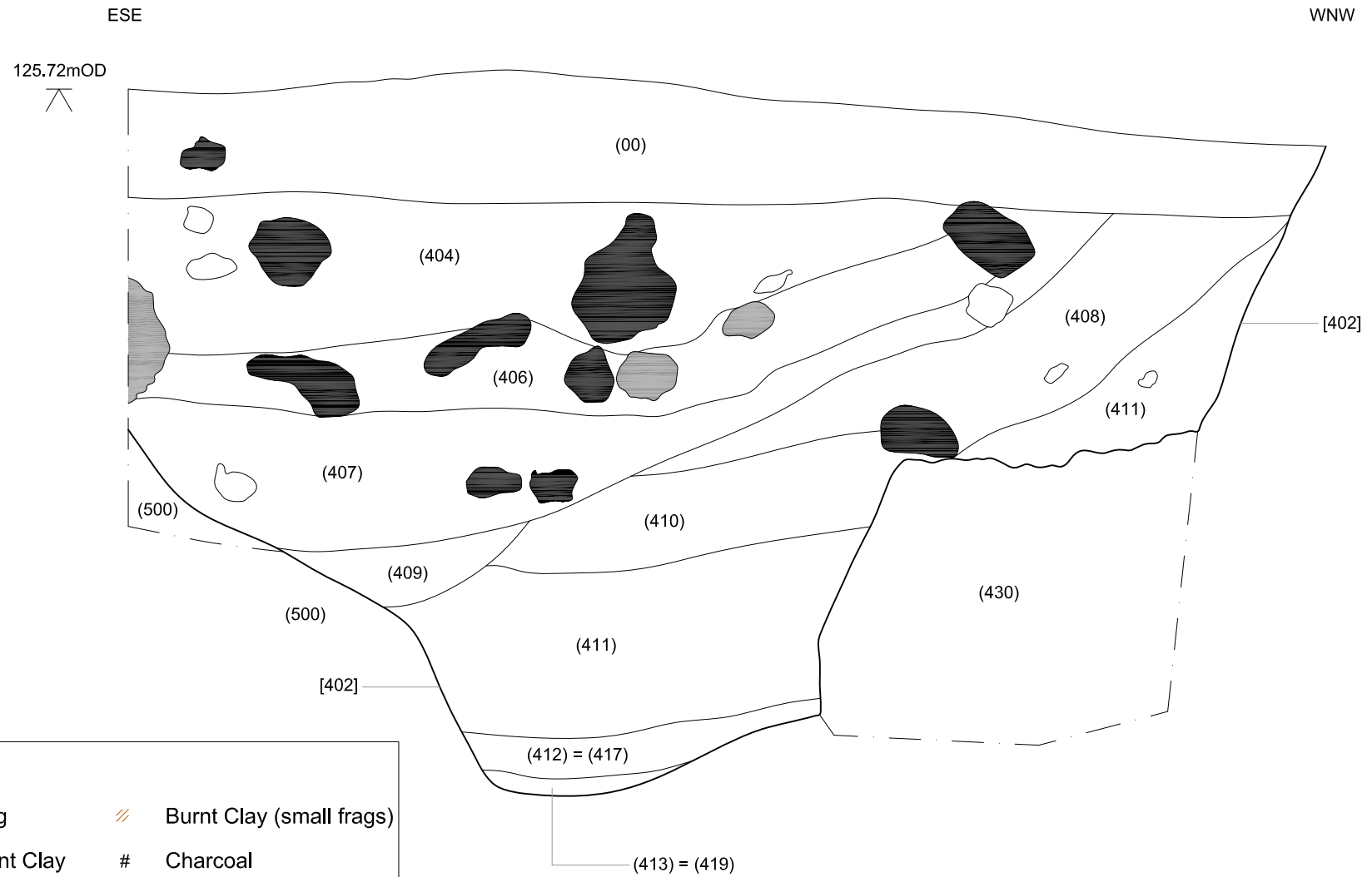
- | | | | |
|--|------------|---|--------------------------|
| | Slag | | Burnt Clay (small frags) |
| | Burnt Clay | # | Charcoal |
| | Flint | | Bone |
| | Stone | | Pottery |

1:10@A4



Figure 56: Area F119; Section 30.69

Section 30.70



Key:







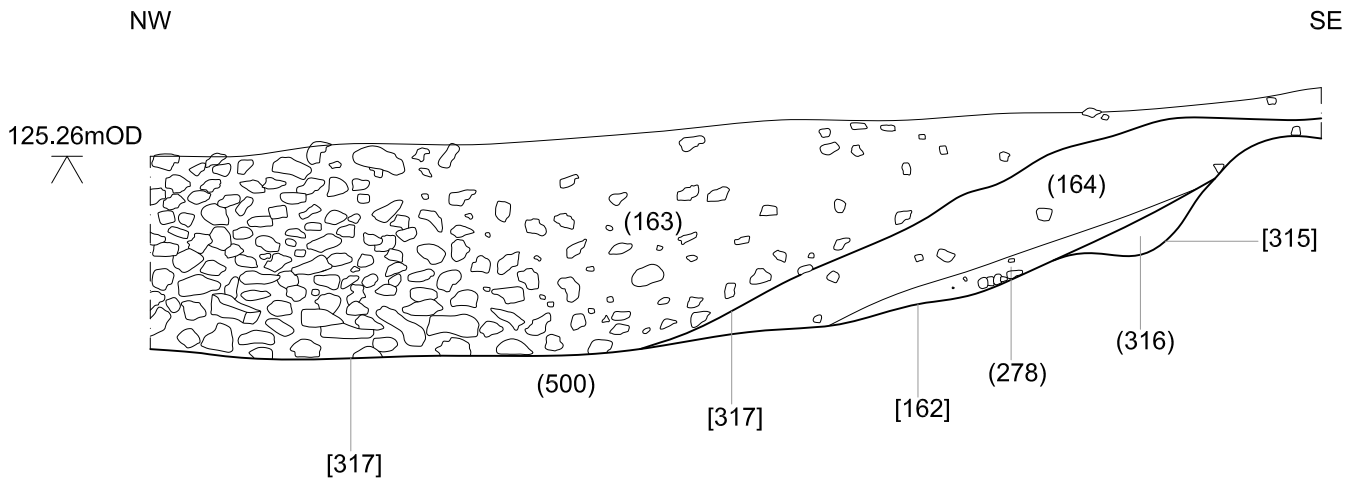
- | | | | |
|---|------------|---|--------------------------|
|  | Slag |  | Burnt Clay (small frags) |
|  | Burnt Clay | # | Charcoal |
|  | Flint | B | Bone |
|  | Stone | P | Pottery |

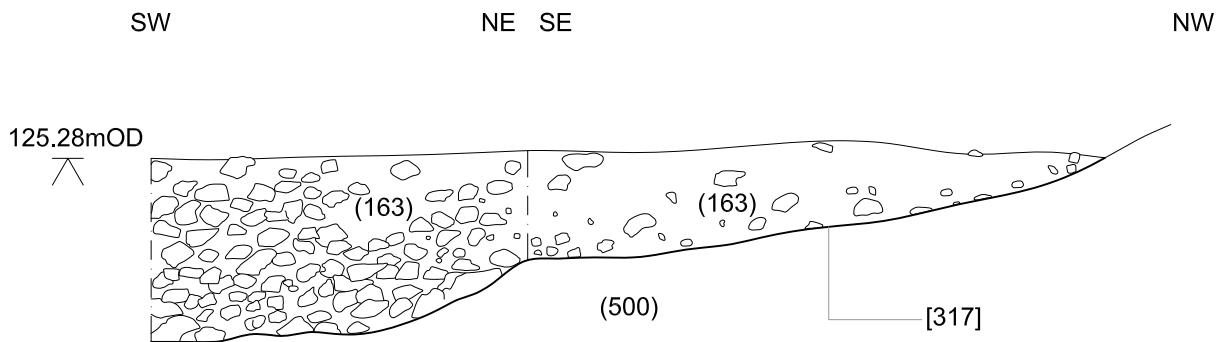
Figure 57: Area F119; Section 30.70











Section 60



Section 61



Key:

- | | | | |
|---|------------|---|--------------------------|
|  | Slag |  | Burnt Clay (small frags) |
|  | Burnt Clay |  | Charcoal |
|  | Flint |  | Bone |
|  | Stone |  | Pottery |

1:20@A4

Figure 58: Area F119; Sections 60 and 61

